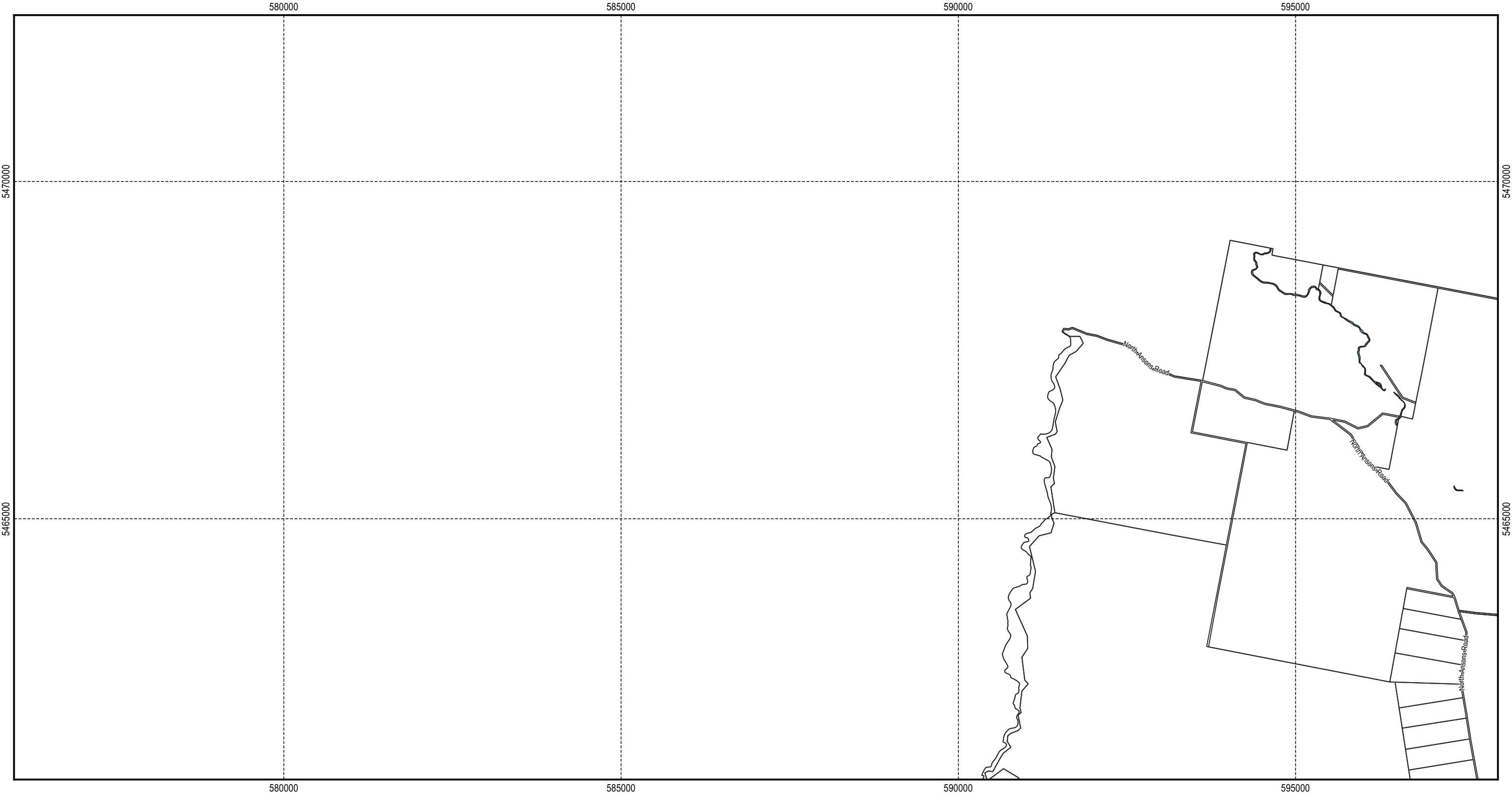









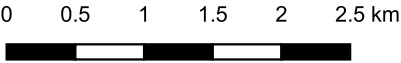
Tasmanian Planning Scheme - Electricity Transmission Infrastructure Protection Code:
Break O'Day Local Provisions Schedule



Legend

-  Communications station buffer area
-  Water
-  Cadastral parcels
-  Electricity transmission corridor
-  Inner protection area
-  Substation facility
-  Substation facility buffer area

Map 1 of 44



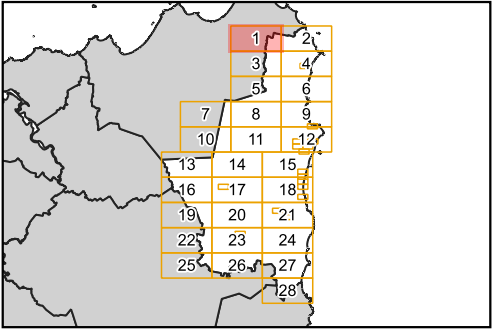
Scale: 1:55,000 when printed at A3

Coordinate system: GDA94 MGA Zone 55

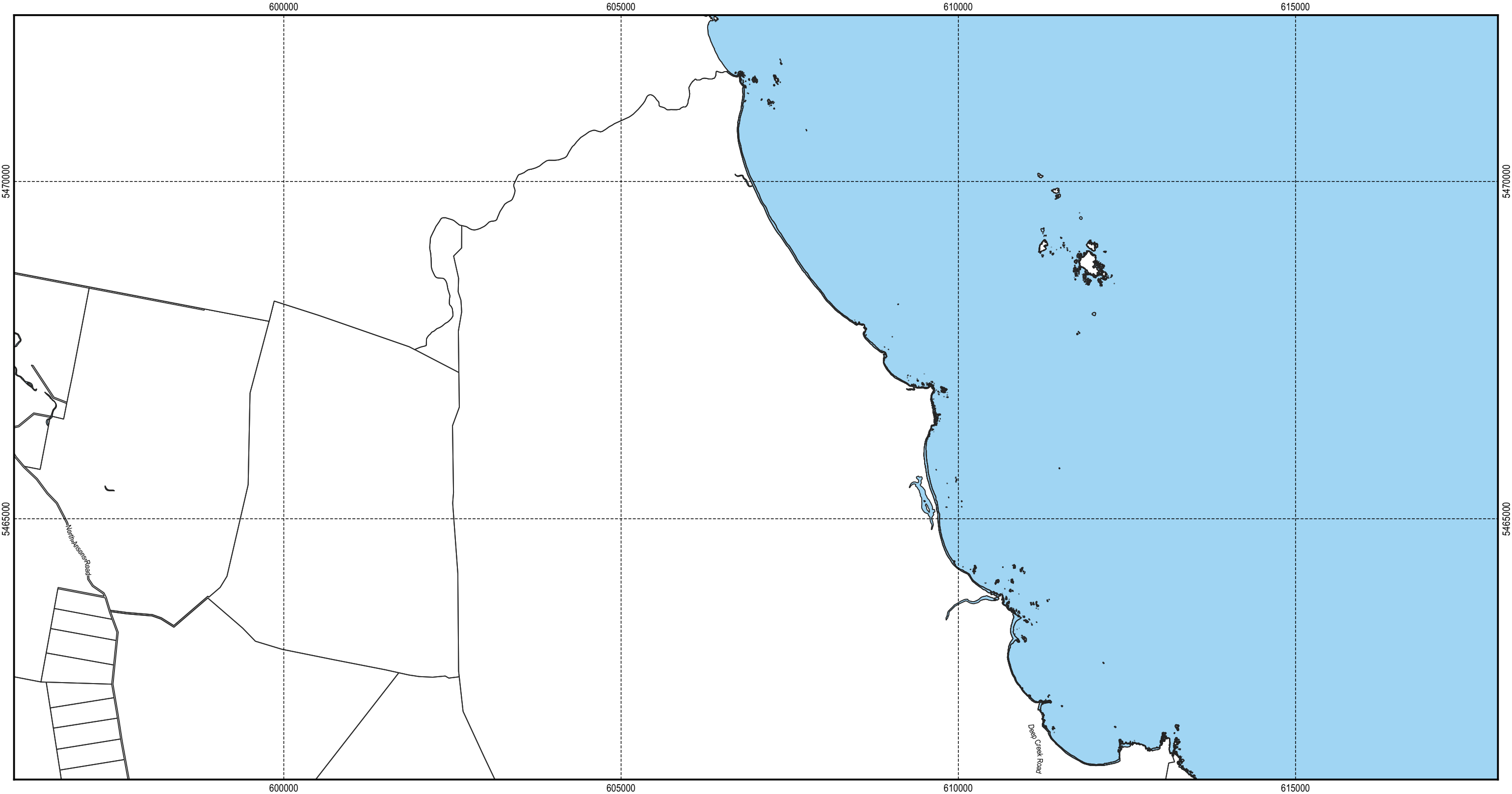
Zone data from Break O'Day Council

Base topographic data from: The LIST © State of Tasmania








Print Date: 25/02/2020



Tasmanian Planning Scheme - Electricity Transmission Infrastructure Protection Code:
Break O'Day Local Provisions Schedule



Legend

-  Communications station buffer area
-  Electricity transmission corridor
-  Inner protection area
-  Substation facility
-  Substation facility buffer area
-  Water
-  Cadastral parcels

Map 2 of 44

0 0.5 1 1.5 2 2.5 km



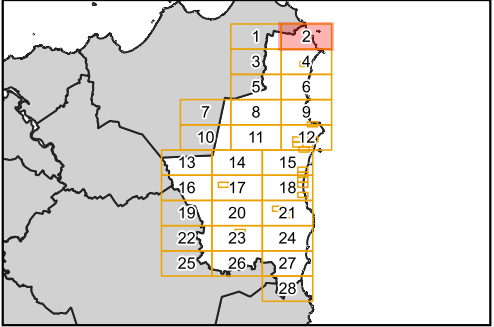
Scale: 1:55,000 when printed at A3

Coordinate system: GDA94 MGA Zone 55

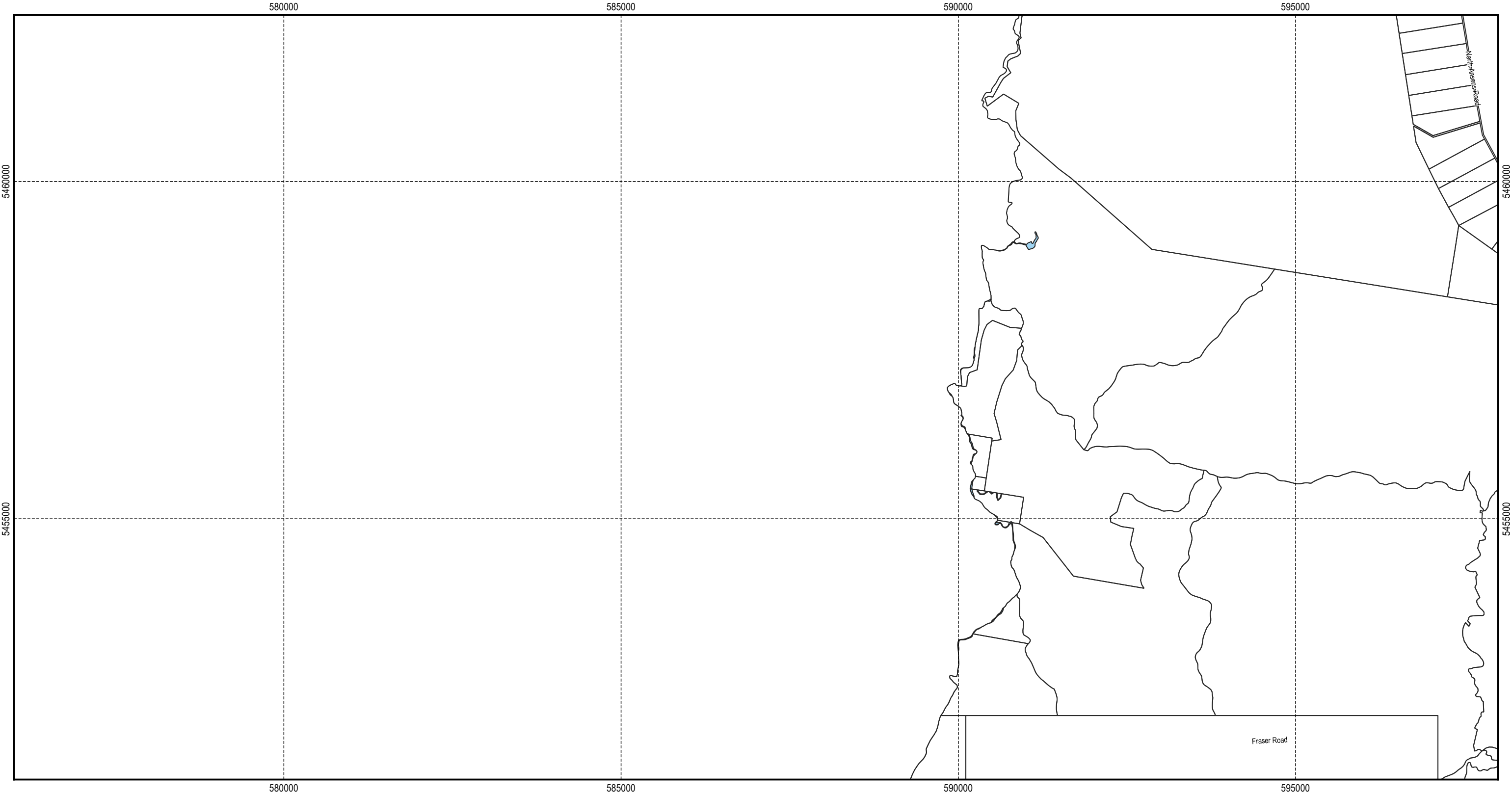
Zone data from Break O'Day Council

Base topographic data from: The LIST © State of Tasmania








Print Date: 25/02/2020



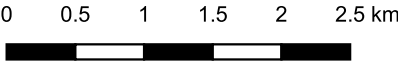
Tasmanian Planning Scheme - Electricity Transmission Infrastructure Protection Code:
Break O'Day Local Provisions Schedule



Legend

-  Communications station buffer area
-  Electricity transmission corridor
-  Inner protection area
-  Substation facility
-  Substation facility buffer area
-  Water
-  Cadastral parcels

Map 3 of 44



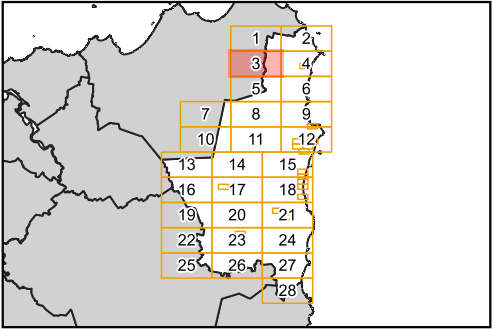
Scale: 1:55,000 when printed at A3

Coordinate system: GDA94 MGA Zone 55

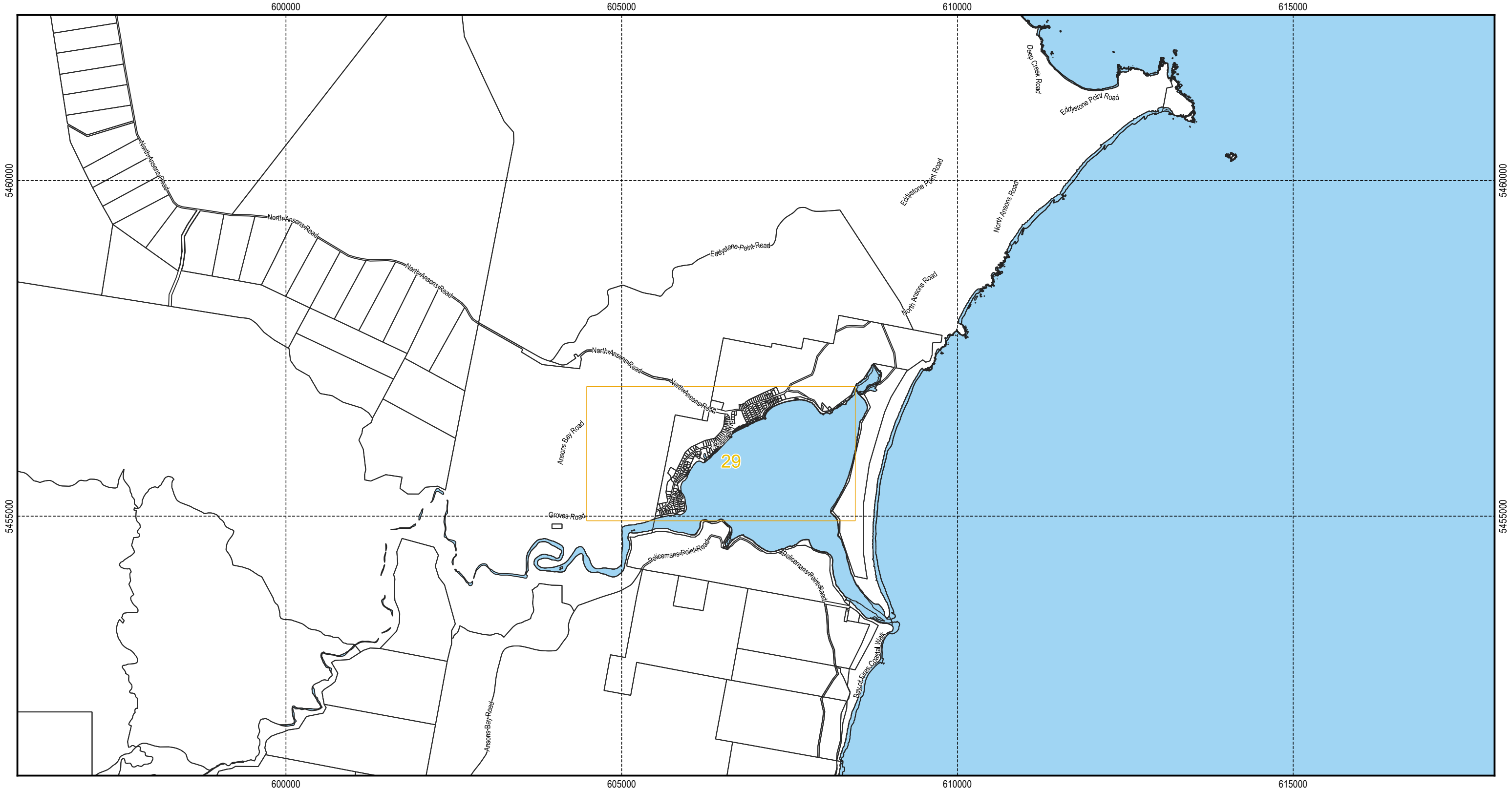
Zone data from Break O'Day Council

Base topographic data from: The LIST © State of Tasmania








Print Date: 25/02/2020



Tasmanian Planning Scheme - Electricity Transmission Infrastructure Protection Code:
Break O'Day Local Provisions Schedule



Legend

-  Communications station buffer area
-  Electricity transmission corridor
-  Inner protection area
-  Substation facility
-  Substation facility buffer area
-  Water
-  Cadastral parcels

Map 4 of 44

0 0.5 1 1.5 2 2.5 km

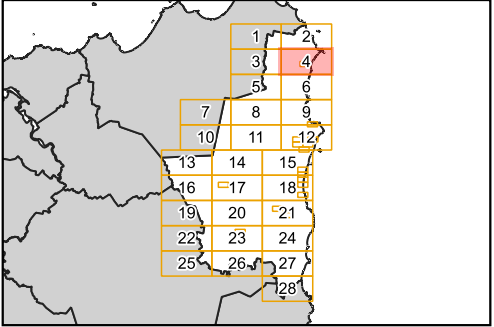
Scale: 1:55,000 when printed at A3

Coordinate system: GDA94 MGA Zone 55

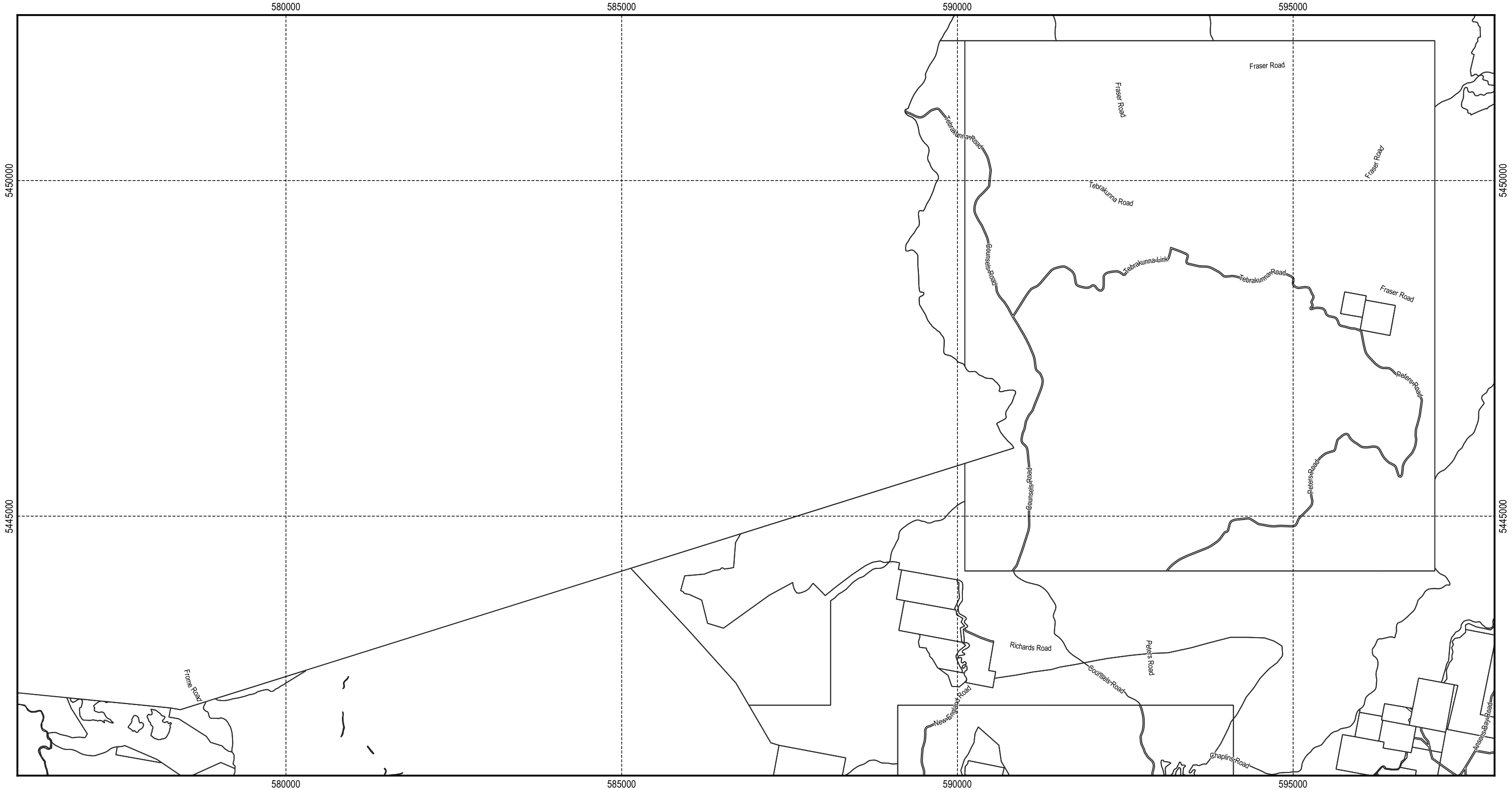
Zone data from Break O'Day Council

Base topographic data from: The LIST © State of Tasmania

Print Date: 25/02/2020



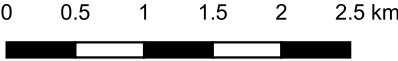
Tasmanian Planning Scheme - Electricity Transmission Infrastructure Protection Code:
Break O'Day Local Provisions Schedule



Legend

- Communications station buffer area
- Electricity transmission corridor
- Inner protection area
- Substation facility
- Substation facility buffer area
- Water
- Cadastral parcels

Map 5 of 44



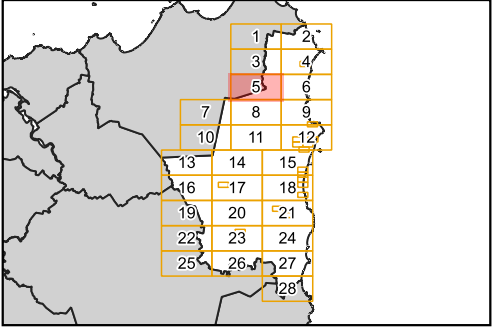
Scale: 1:55,000 when printed at A3

Coordinate system: GDA94 MGA Zone 55

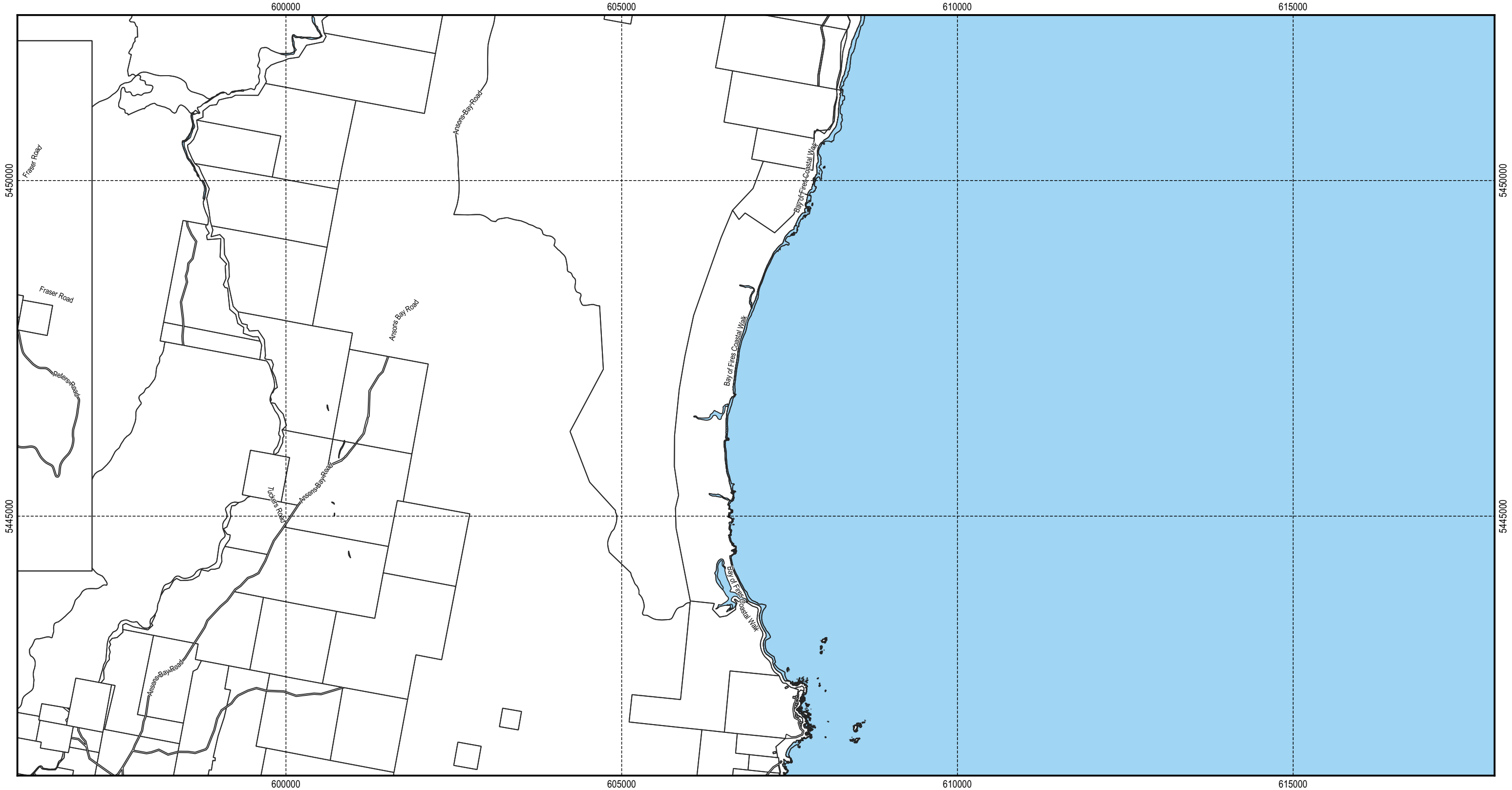
Zone data from Break O'Day Council

Base topographic data from: The LIST © State of Tasmania

Print Date: 25/02/2020



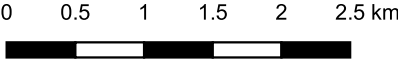
Tasmanian Planning Scheme - Electricity Transmission Infrastructure Protection Code:
Break O'Day Local Provisions Schedule



Legend

- Communications station buffer area
- Water
- Cadastral parcels
- Electricity transmission corridor
- Inner protection area
- Substation facility
- Substation facility buffer area

Map 6 of 44



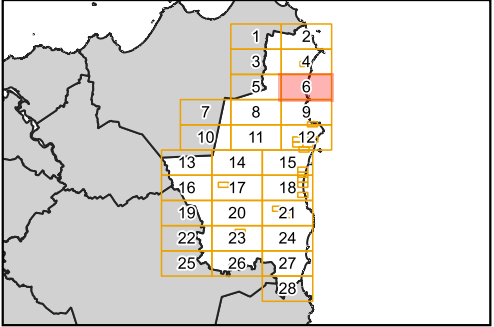
Scale: 1:55,000 when printed at A3

Coordinate system: GDA94 MGA Zone 55

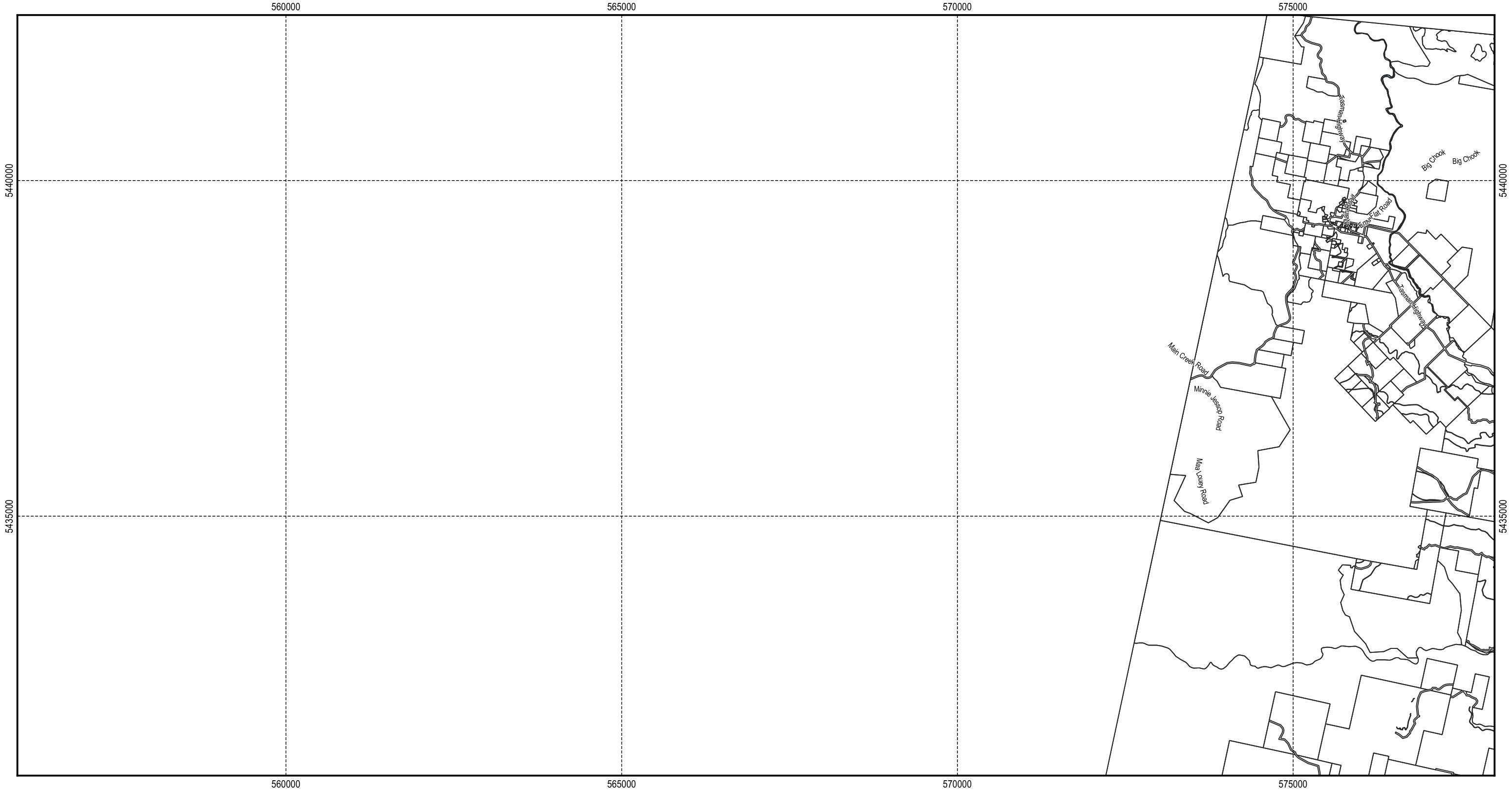
Zone data from Break O'Day Council

Base topographic data from: The LIST © State of Tasmania

Print Date: 25/02/2020



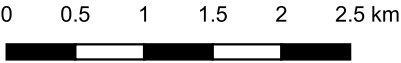
Tasmanian Planning Scheme - Electricity Transmission Infrastructure Protection Code:
Break O'Day Local Provisions Schedule



Legend

- Communications station buffer area
- Water
- Cadastral parcels
- Electricity transmission corridor
- Inner protection area
- Substation facility
- Substation facility buffer area

Map 7 of 44



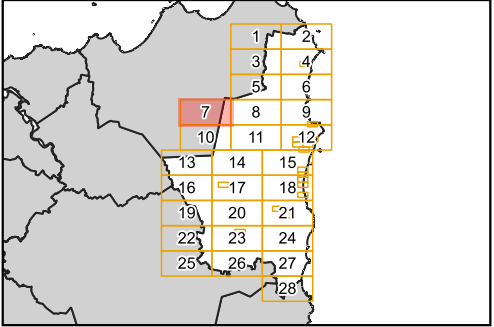
Scale: 1:55,000 when printed at A3

Coordinate system: GDA94 MGA Zone 55

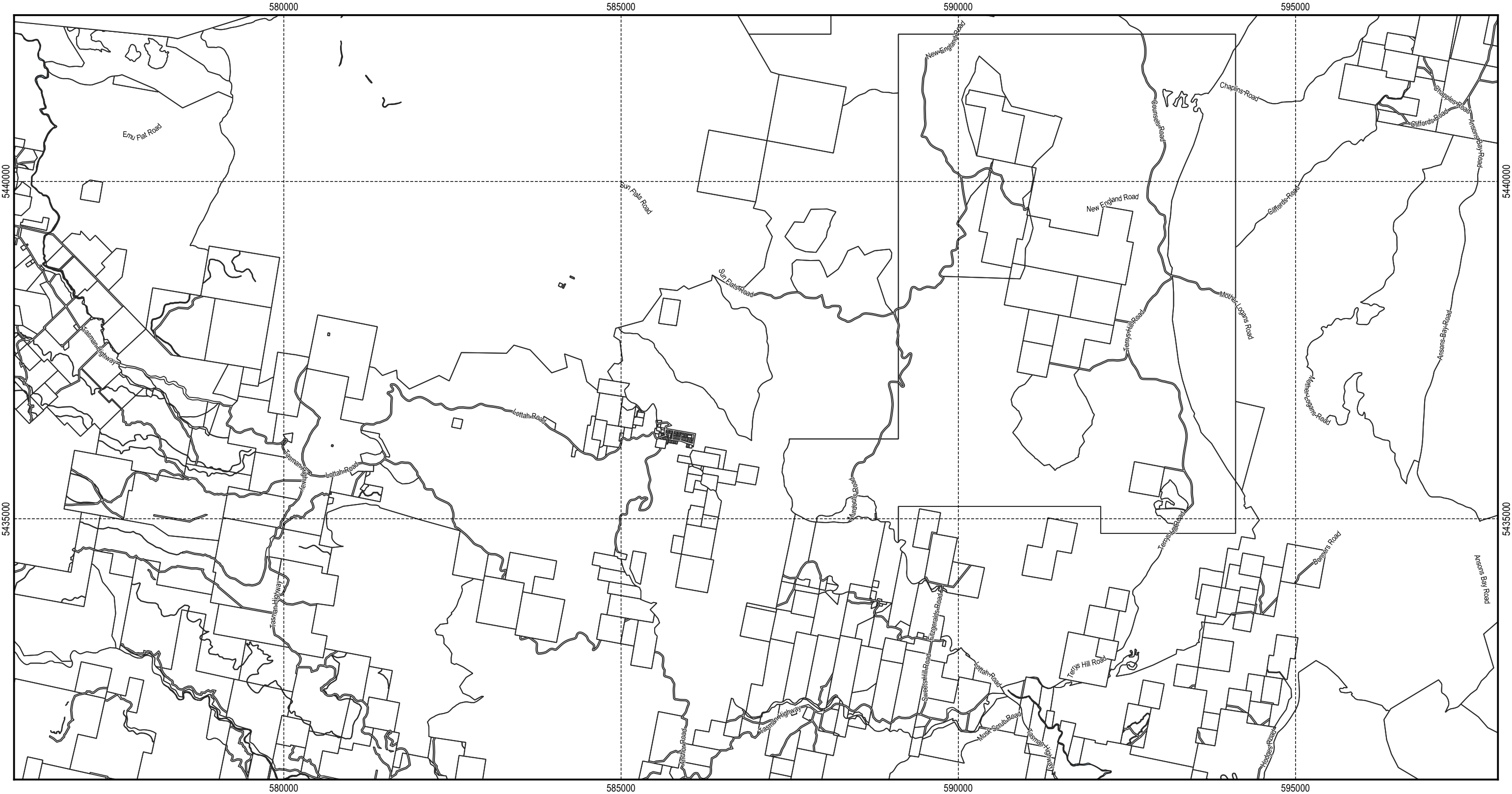
Zone data from Break O'Day Council

Base topographic data from: The LIST © State of Tasmania


Print Date: 25/02/2020





Tasmanian Planning Scheme - Electricity Transmission Infrastructure Protection Code:
Break O'Day Local Provisions Schedule





Legend


 Communications station buffer area


 Water

 Cadastral parcels

 Electricity transmission corridor

 Inner protection area

 Substation facility

 Substation facility buffer area

Map 8 of 44

00.511.522.5

km

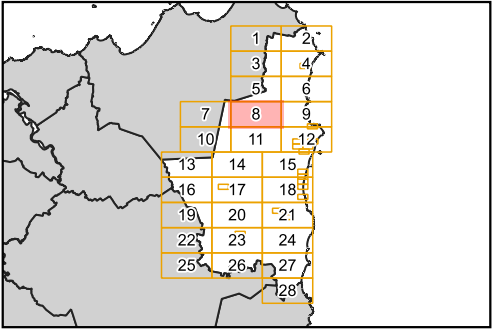
Scale: 1:55,000 when printed at A3

Coordinate system: GDA94 MGA Zone 55

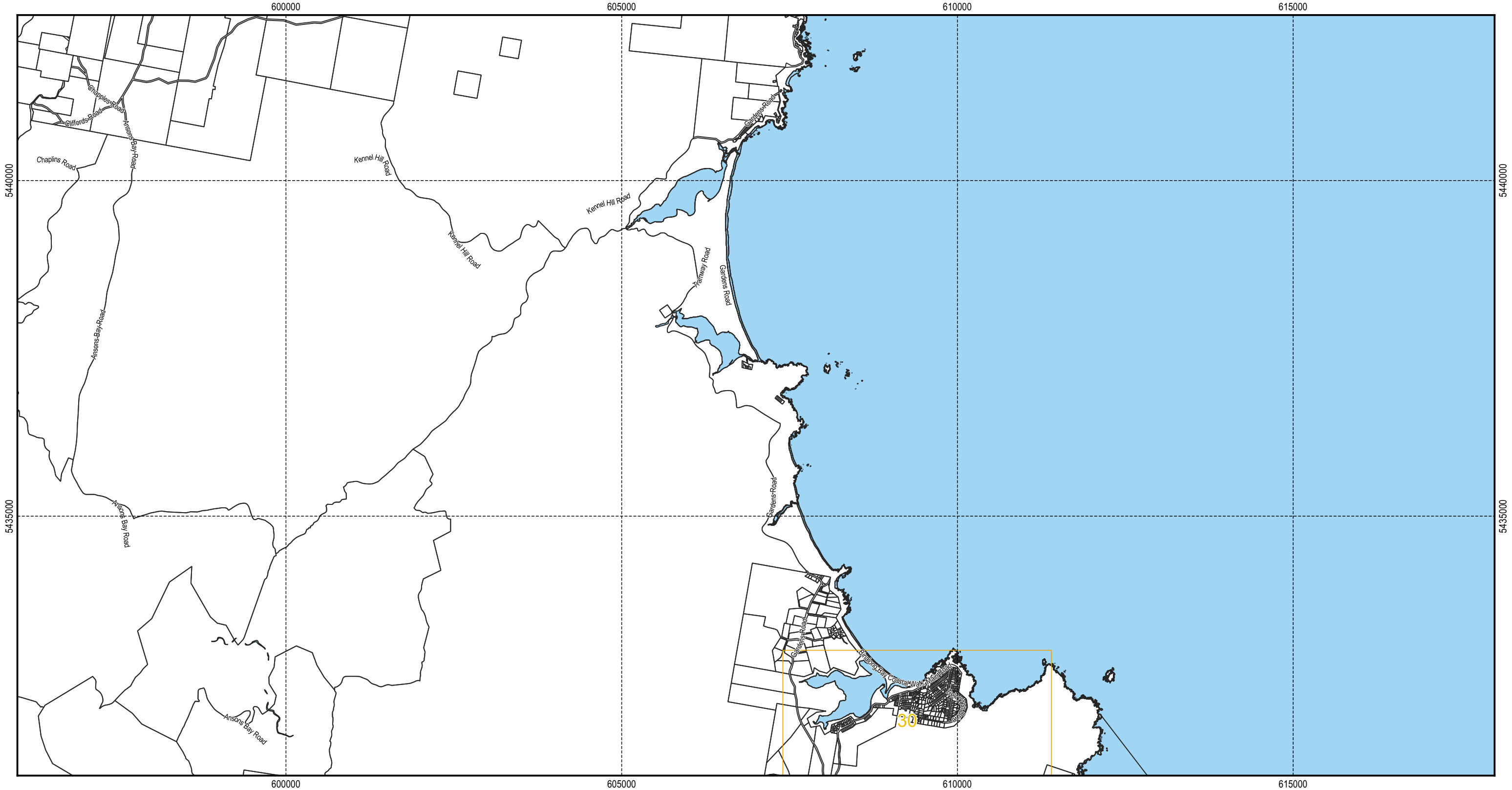
Zone data from Break O'Day Council

Base topographic data from: The LIST © State of Tasmania

Print Date: 25/02/2020



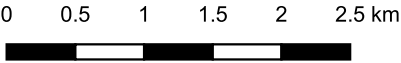
Tasmanian Planning Scheme - Electricity Transmission Infrastructure Protection Code:
Break O'Day Local Provisions Schedule



Legend

- Communications station buffer area
- Electricity transmission corridor
- Inner protection area
- Substation facility
- Substation facility buffer area
- Water
- Cadastral parcels

Map 9 of 44



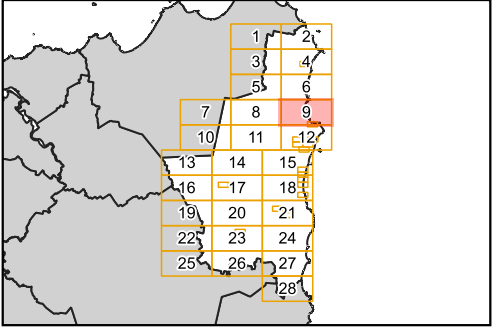
Scale: 1:55,000 when printed at A3

Coordinate system: GDA94 MGA Zone 55

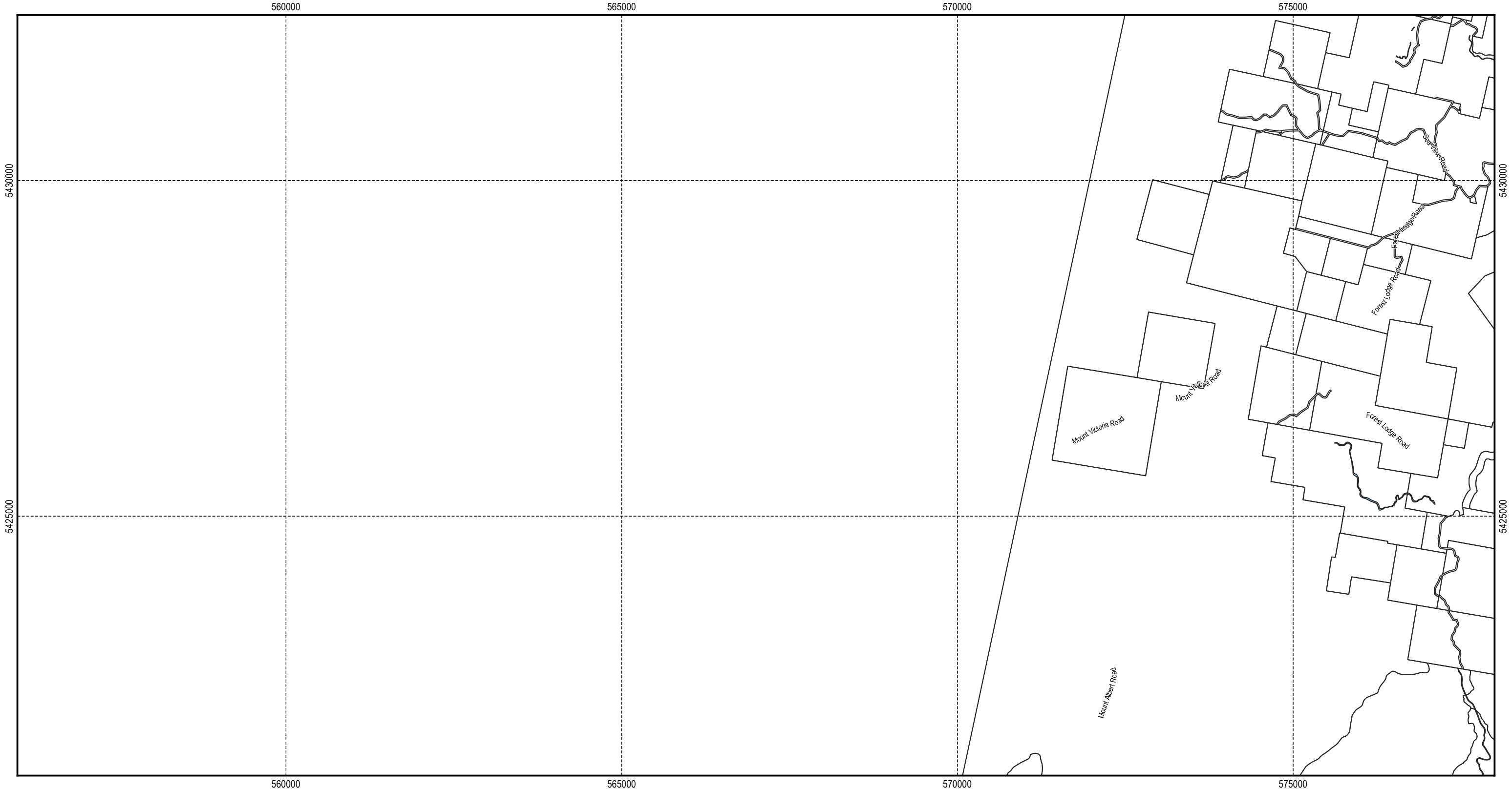
Zone data from Break O'Day Council

Base topographic data from: The LIST © State of Tasmania

Print Date: 25/02/2020



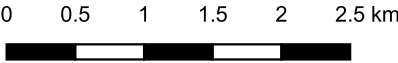
Tasmanian Planning Scheme - Electricity Transmission Infrastructure Protection Code:
Break O'Day Local Provisions Schedule



Legend

- Communications station buffer area
- Water
- Cadastral parcels
- Electricity transmission corridor
- Inner protection area
- Substation facility
- Substation facility buffer area

Map 10 of 44



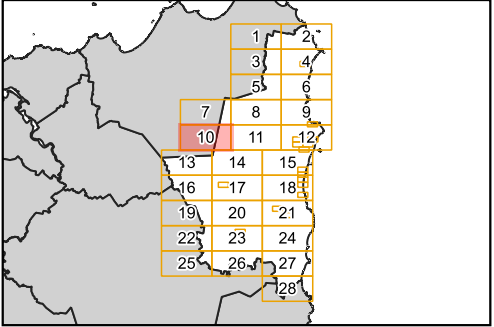
Scale: 1:55,000 when printed at A3

Coordinate system: GDA94 MGA Zone 55

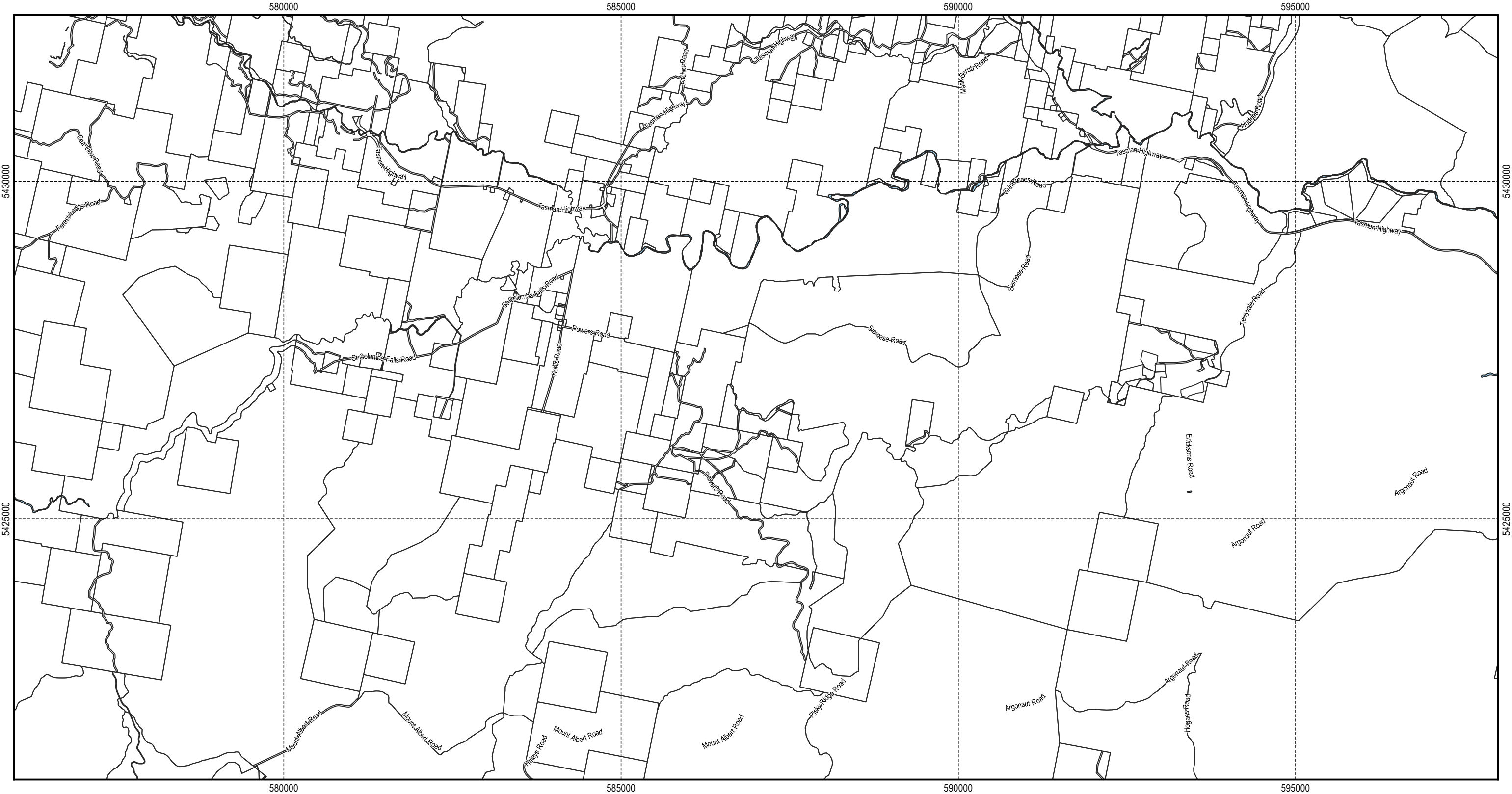
Zone data from Break O'Day Council

Base topographic data from: The LIST © State of Tasmania


Print Date: 25/02/2020





Tasmanian Planning Scheme - Electricity Transmission Infrastructure Protection Code:
Break O'Day Local Provisions Schedule





Legend


 Communications station buffer area


 Water

 Cadastral parcels

 Electricity transmission corridor

 Inner protection area

 Substation facility

 Substation facility buffer area

Map 11 of 44

00.511.522.5

km

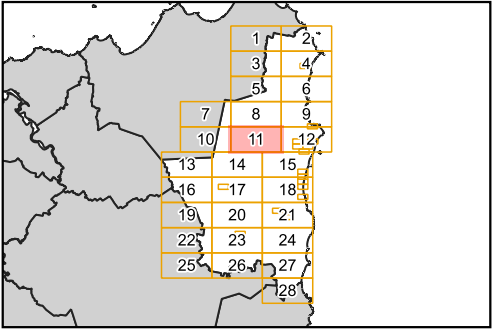
Scale: 1:55,000 when printed at A3

Coordinate system: GDA94 MGA Zone 55

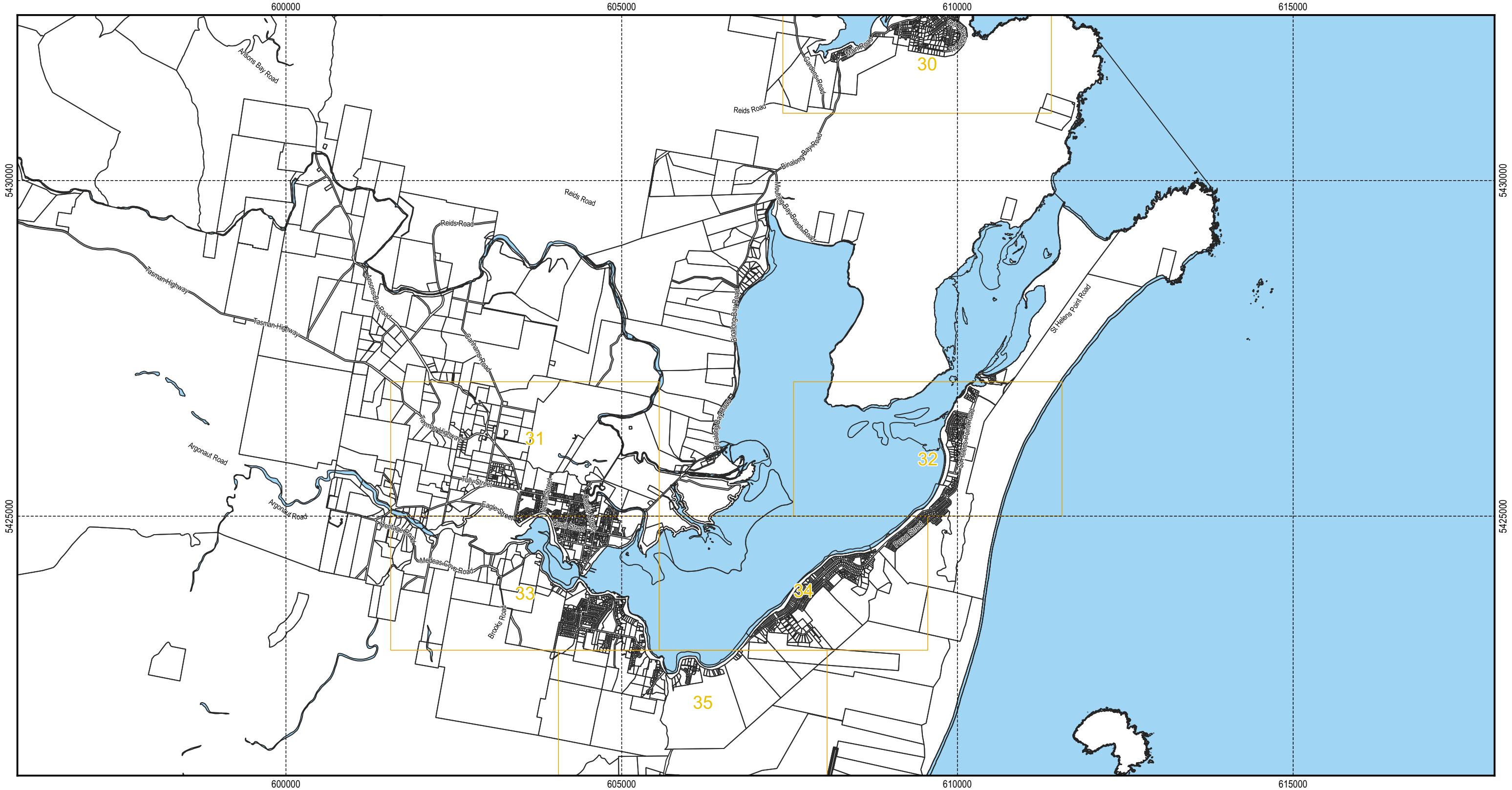
Zone data from Break O'Day Council

Base topographic data from: The LIST © State of Tasmania

Print Date: 25/02/2020



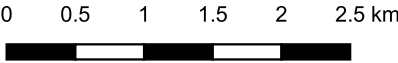
Tasmanian Planning Scheme - Electricity Transmission Infrastructure Protection Code:
Break O'Day Local Provisions Schedule



Legend

- Communications station buffer area
- Electricity transmission corridor
- Inner protection area
- Substation facility
- Substation facility buffer area
- Water
- Cadastral parcels

Map 12 of 44



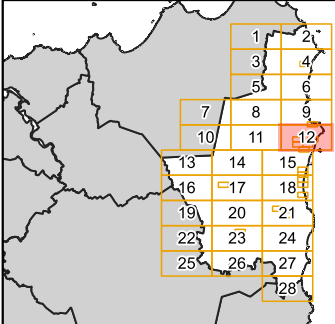
Scale: 1:55,000 when printed at A3

Coordinate system: GDA94 MGA Zone 55

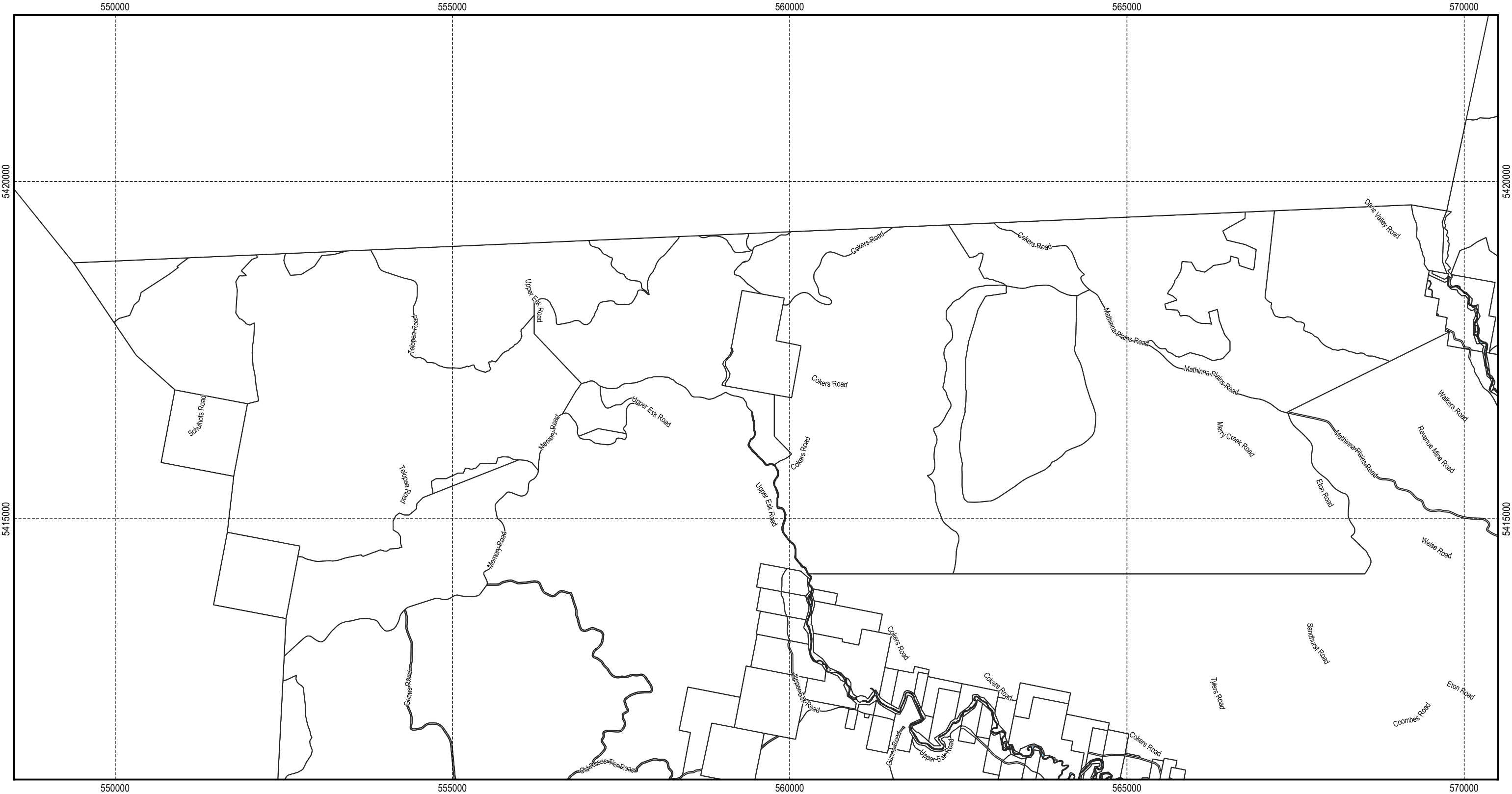
Zone data from Break O'Day Council

Base topographic data from: The LIST © State of Tasmania

Print Date: 25/02/2020



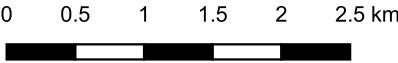
Tasmanian Planning Scheme - Electricity Transmission Infrastructure Protection Code:
Break O'Day Local Provisions Schedule



Legend

- Communications station buffer area
- Electricity transmission corridor
- Inner protection area
- Substation facility
- Substation facility buffer area
- Water
- Cadastral parcels

Map 13 of 44



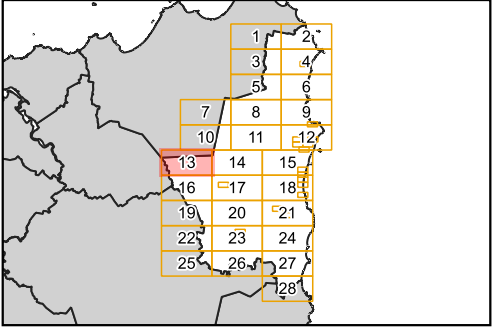
Scale: 1:55,000 when printed at A3

Coordinate system: GDA94 MGA Zone 55

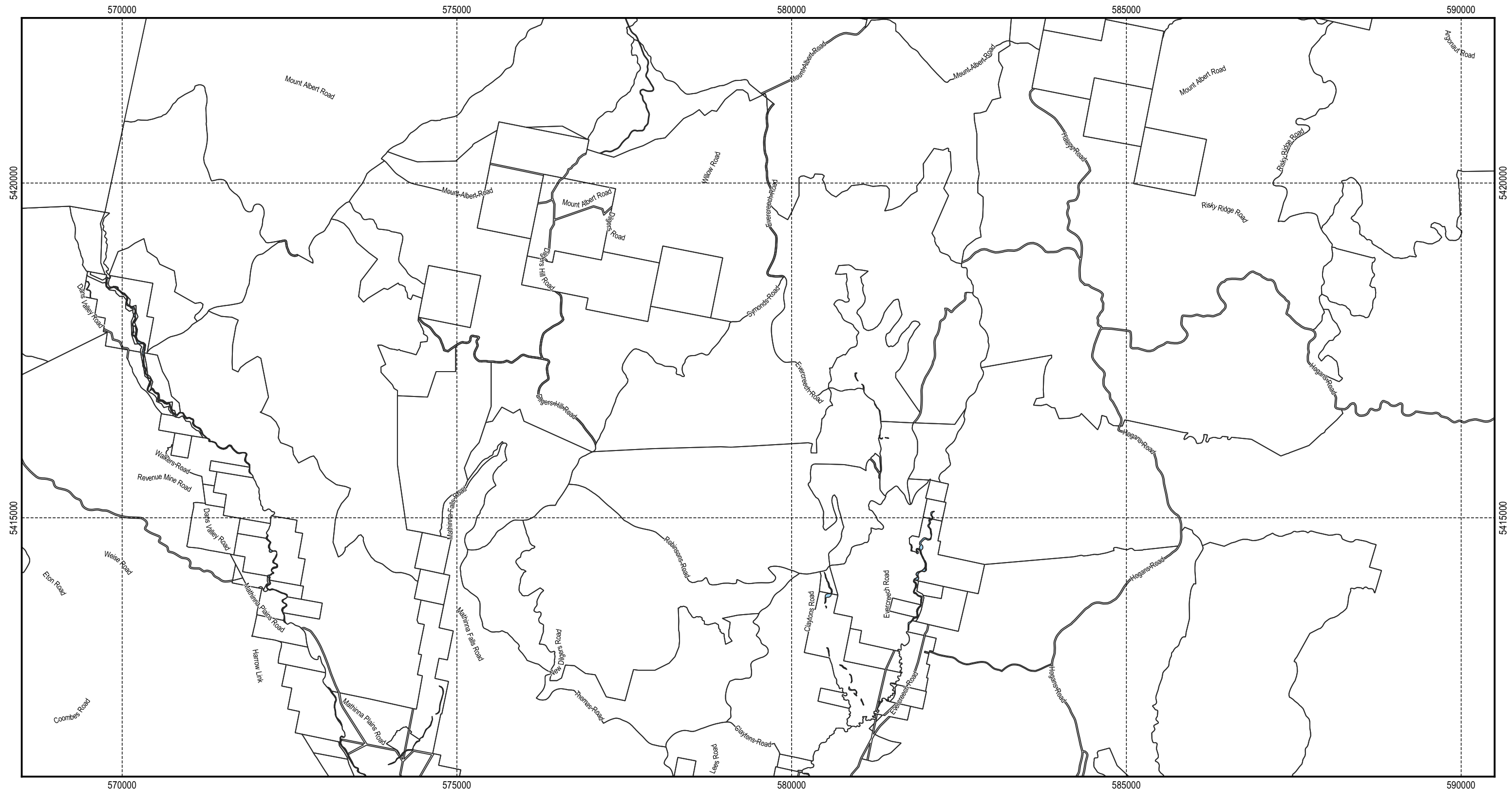
Zone data from Break O'Day Council

Base topographic data from: The LIST © State of Tasmania








Print Date: 25/02/2020




Tasmanian Planning Scheme - Electricity Transmission Infrastructure Protection Code: Break O'Day Local Provisions Schedule



Legend

-  Communications station buffer area
  Water
  Cadastral parcels
-  Electricity transmission corridor
-  Inner protection area
-  Substation facility
-  Substation facility buffer area

Map 14 of 44



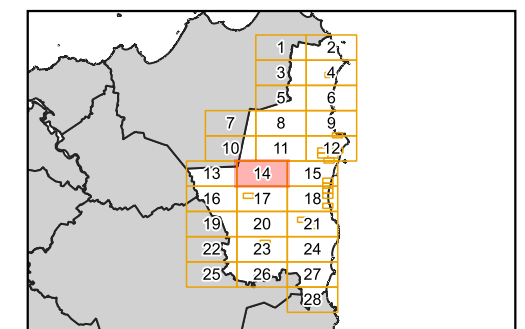
Scale: 1:55,000 when printed at A3

Coordinate system: GDA94 MGA Zone 55

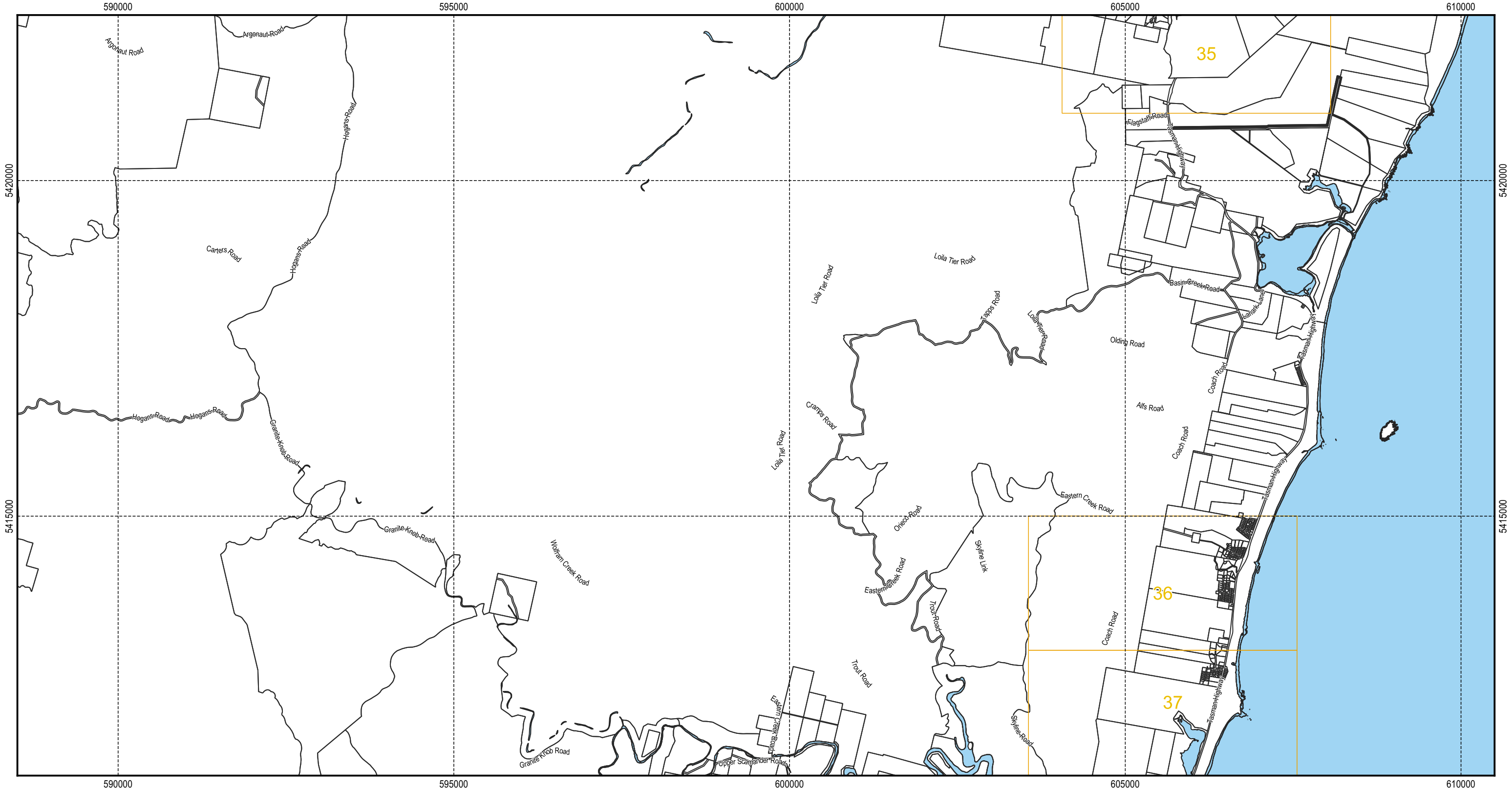
Zone data from Break O'Day Council

Base topographic data from: The LIST © State of Tasmania

Print Date: 25/02/2020



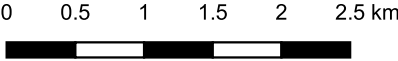
Tasmanian Planning Scheme - Electricity Transmission Infrastructure Protection Code:
Break O'Day Local Provisions Schedule



Legend

- Communications station buffer area
- Water
- Cadastral parcels
- Electricity transmission corridor
- Inner protection area
- Substation facility
- Substation facility buffer area

Map 15 of 44



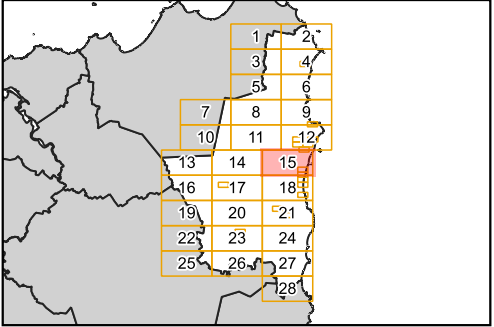
Scale: 1:55,000 when printed at A3

Coordinate system: GDA94 MGA Zone 55

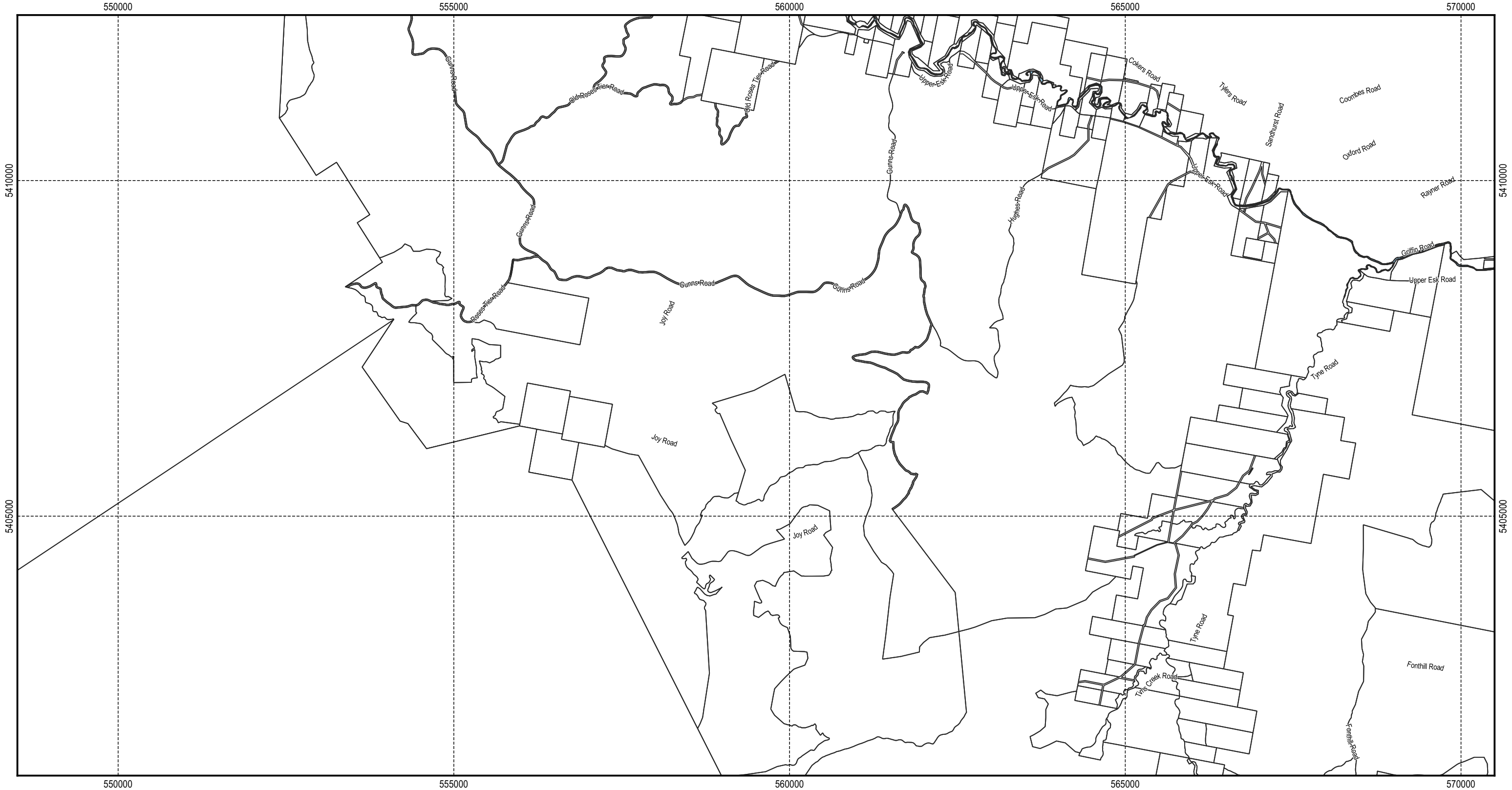
Zone data from Break O'Day Council

Base topographic data from: The LIST © State of Tasmania

Print Date: 25/02/2020



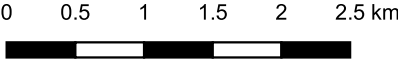
Tasmanian Planning Scheme - Electricity Transmission Infrastructure Protection Code:
Break O'Day Local Provisions Schedule



Legend

- Communications station buffer area
- Water
- Cadastral parcels
- Electricity transmission corridor
- Inner protection area
- Substation facility
- Substation facility buffer area

Map 16 of 44



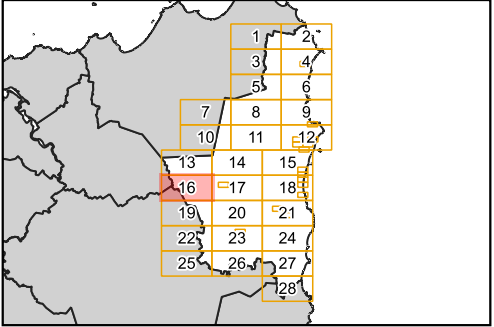
Scale: 1:55,000 when printed at A3

Coordinate system: GDA94 MGA Zone 55

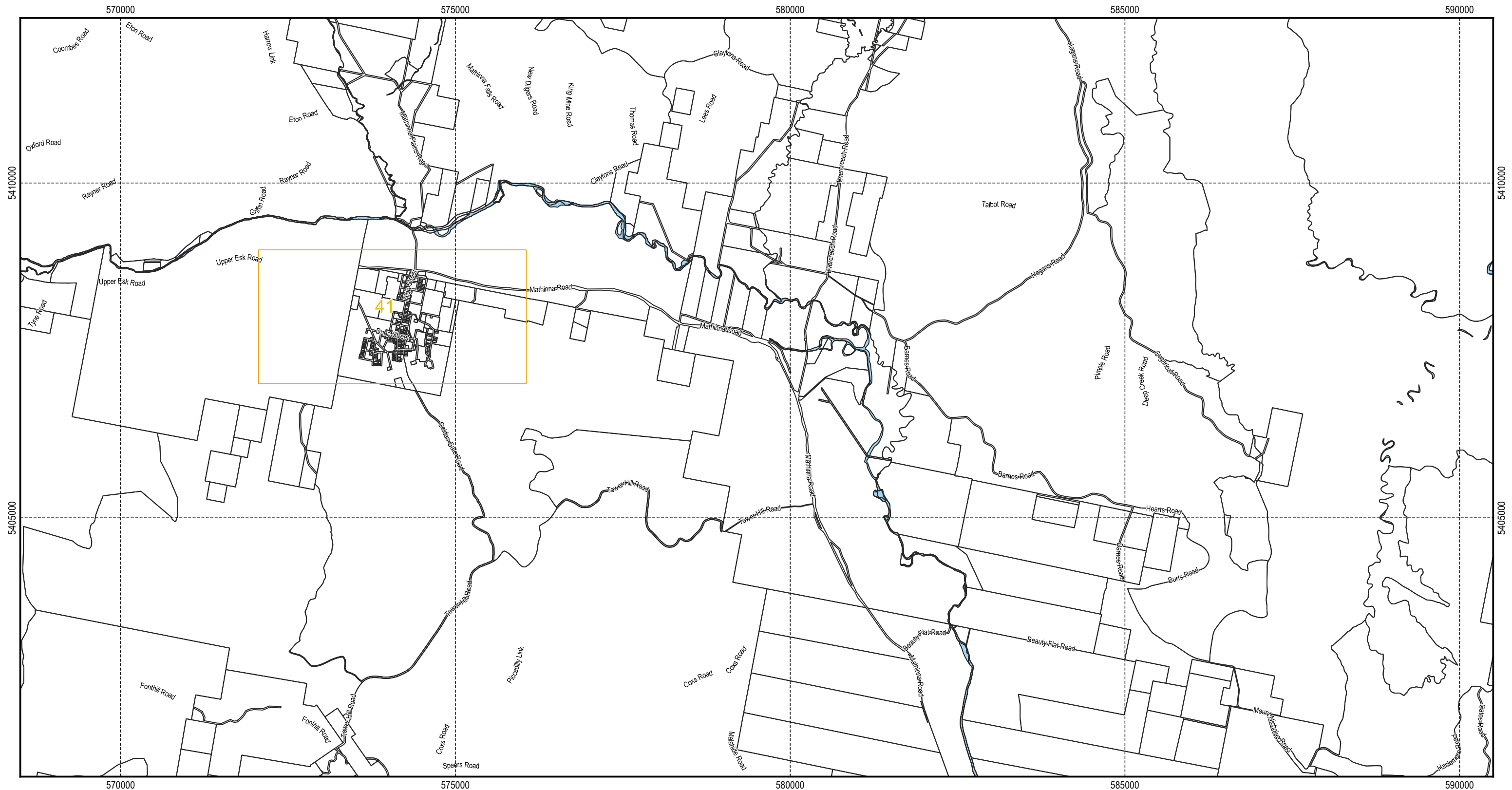
Zone data from Break O'Day Council

Base topographic data from: The LIST © State of Tasmania








Print Date: 25/02/2020




Tasmanian Planning Scheme - Electricity Transmission Infrastructure Protection Code: Break O'Day Local Provisions Schedule



Legend

-  Communications station buffer area
  Water
  Cadastral parcels
-  Electricity transmission corridor
-  Inner protection area
-  Substation facility
-  Substation facility buffer area

Map 17 of 44



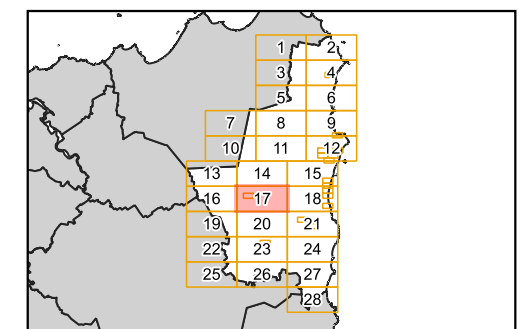
Scale: 1:55,000 when printed at A3

Coordinate system: GDA94 MGA Zone 55

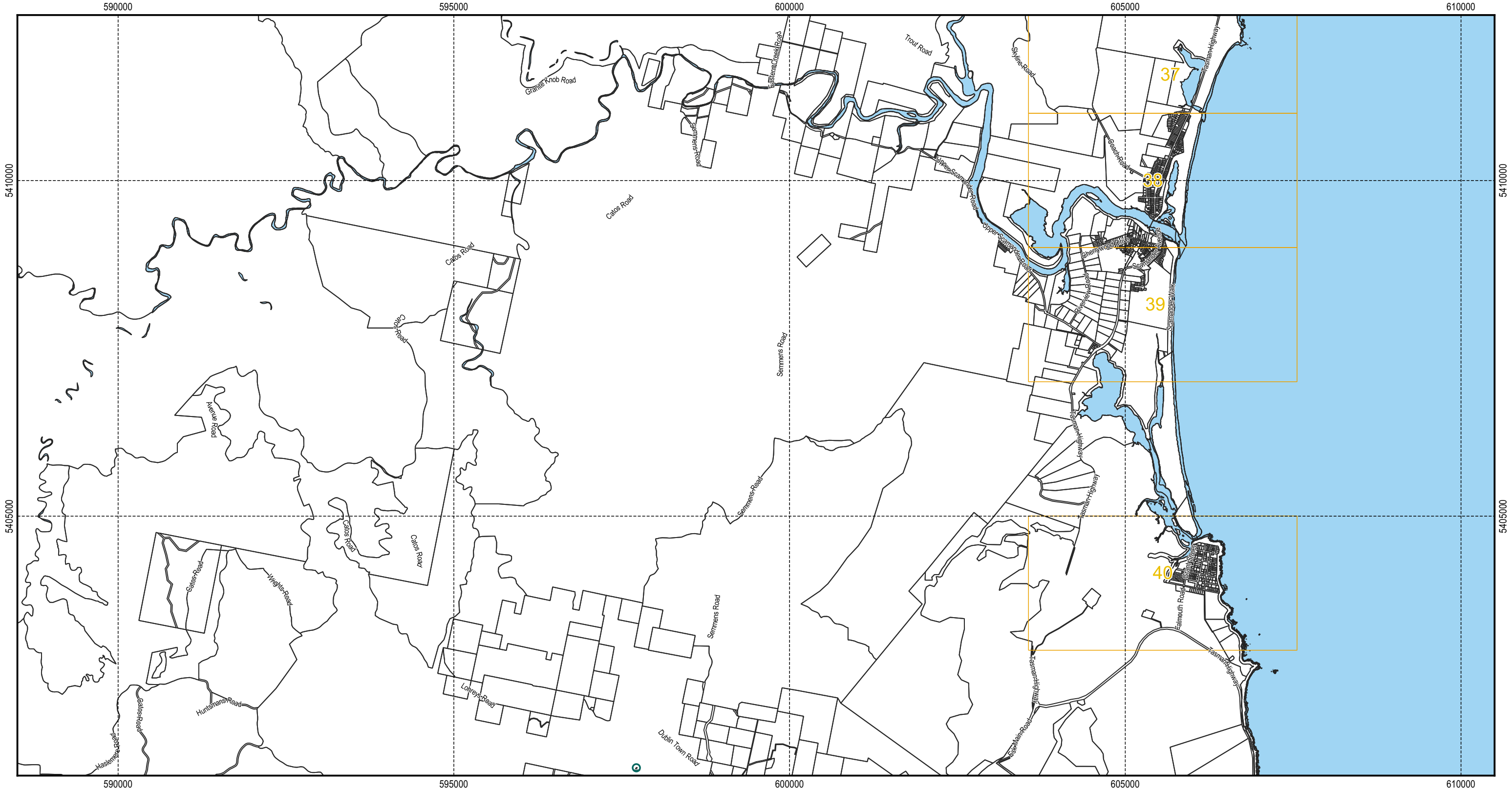
Zone data from Break O'Day Council

Base topographic data from: The LIST © State of Tasmania

Print Date: 25/02/2020



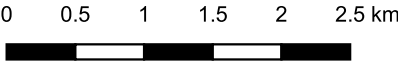
Tasmanian Planning Scheme - Electricity Transmission Infrastructure Protection Code:
Break O'Day Local Provisions Schedule



Legend

- Communications station buffer area
- Electricity transmission corridor
- Inner protection area
- Substation facility
- Substation facility buffer area
- Water
- Cadastral parcels

Map 18 of 44



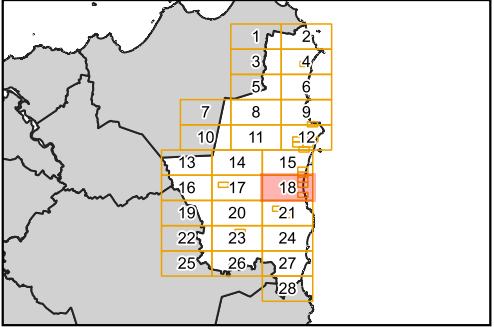
Scale: 1:55,000 when printed at A3

Coordinate system: GDA94 MGA Zone 55

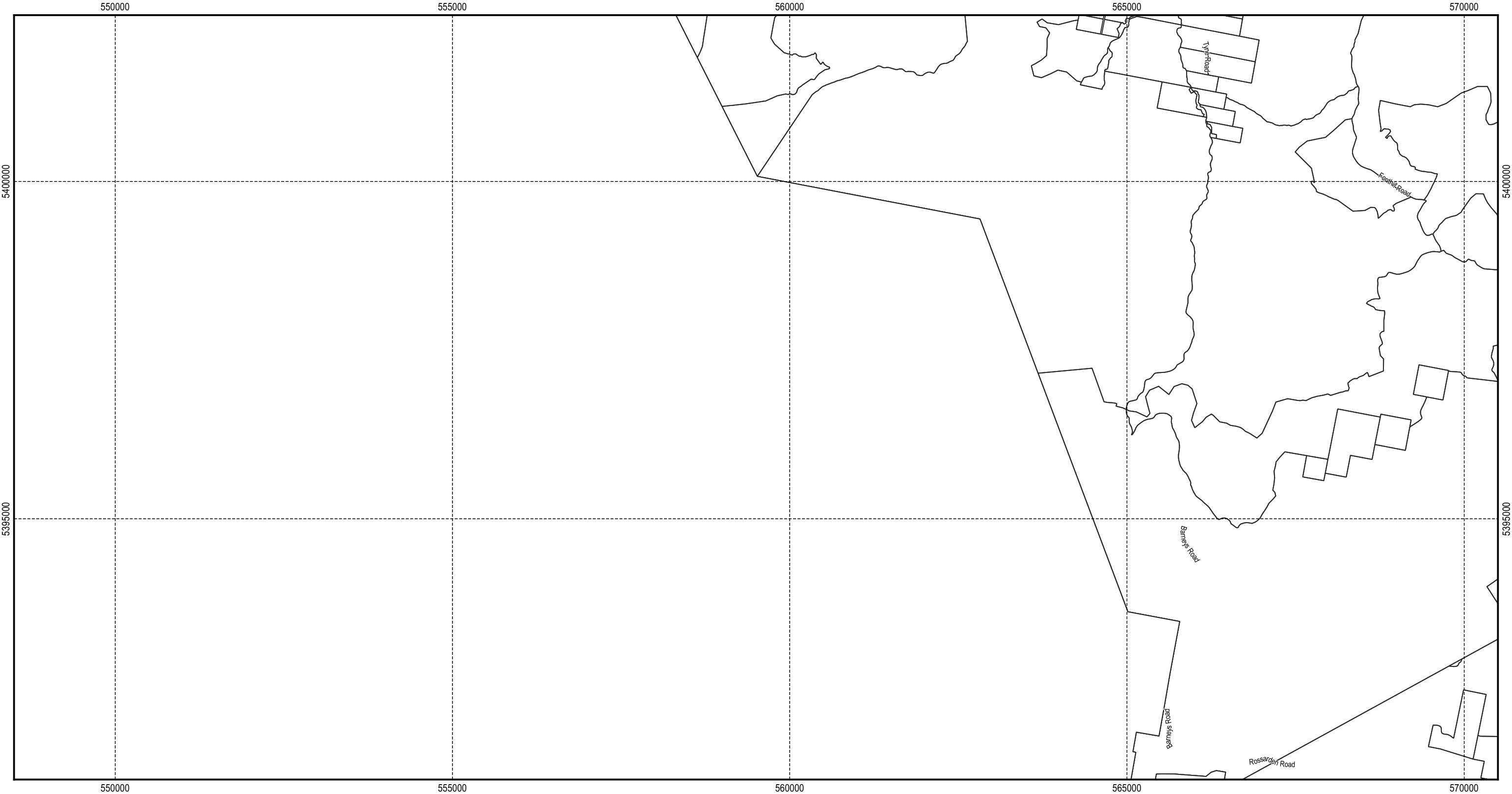
Zone data from Break O'Day Council

Base topographic data from: The LIST © State of Tasmania

Print Date: 25/02/2020



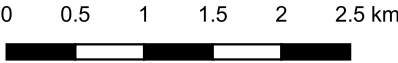
Tasmanian Planning Scheme - Electricity Transmission Infrastructure Protection Code:
Break O'Day Local Provisions Schedule



Legend

- Communications station buffer area
- Water
- Cadastral parcels
- Electricity transmission corridor
- Inner protection area
- Substation facility
- Substation facility buffer area

Map 19 of 44



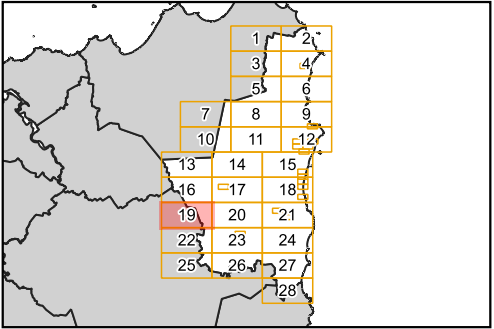
Scale: 1:55,000 when printed at A3

Coordinate system: GDA94 MGA Zone 55

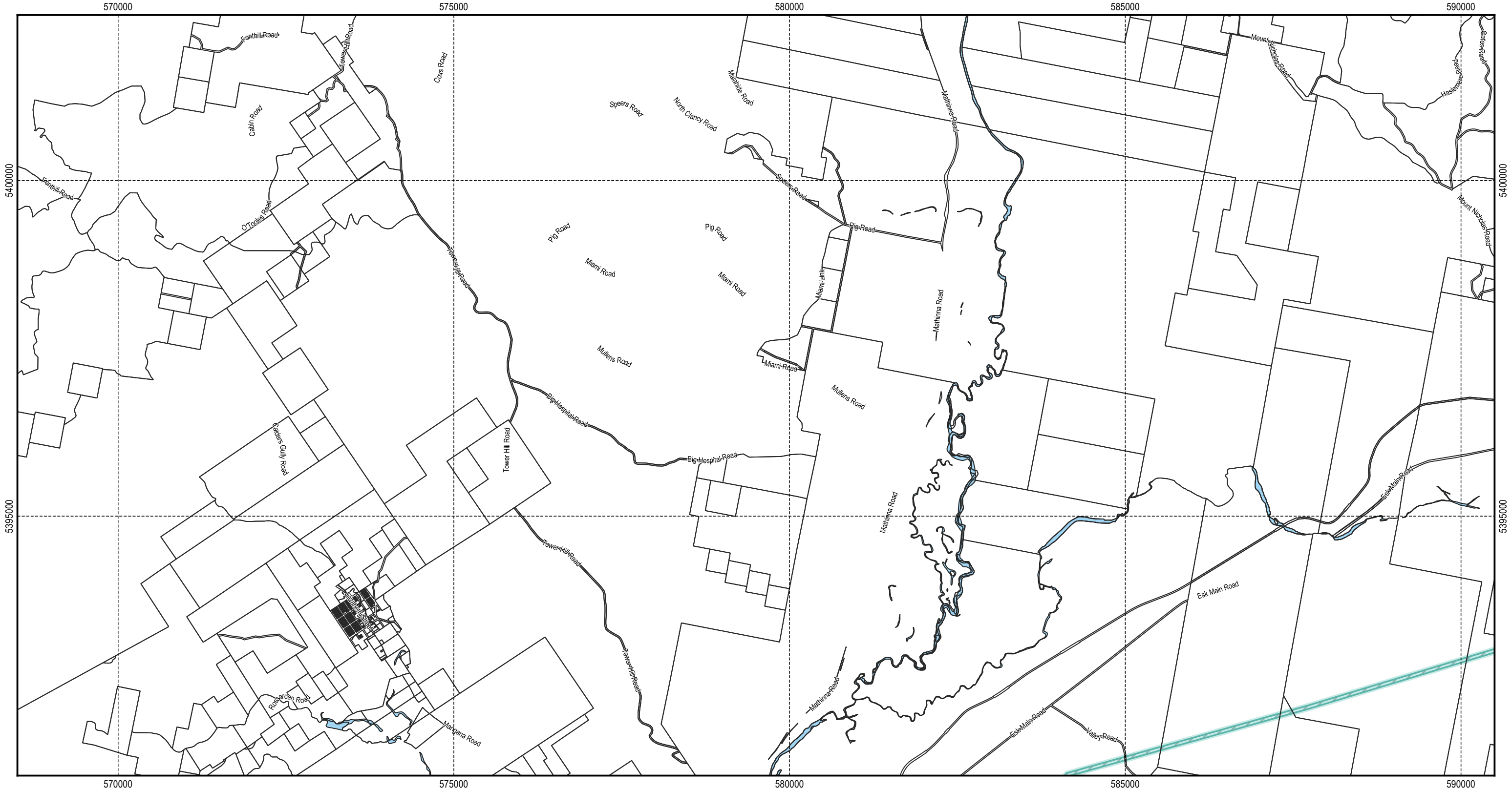
Zone data from Break O'Day Council

Base topographic data from: The LIST © State of Tasmania

Print Date: 25/02/2020



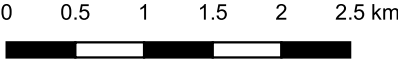
Tasmanian Planning Scheme - Electricity Transmission Infrastructure Protection Code:
Break O'Day Local Provisions Schedule



Legend

- Communications station buffer area
- Electricity transmission corridor
- Inner protection area
- Substation facility
- Substation facility buffer area
- Water
- Cadastral parcels

Map 20 of 44



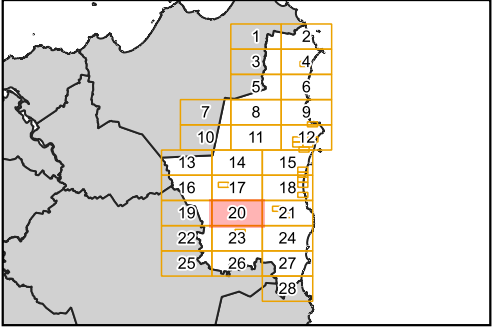
Scale: 1:55,000 when printed at A3

Coordinate system: GDA94 MGA Zone 55

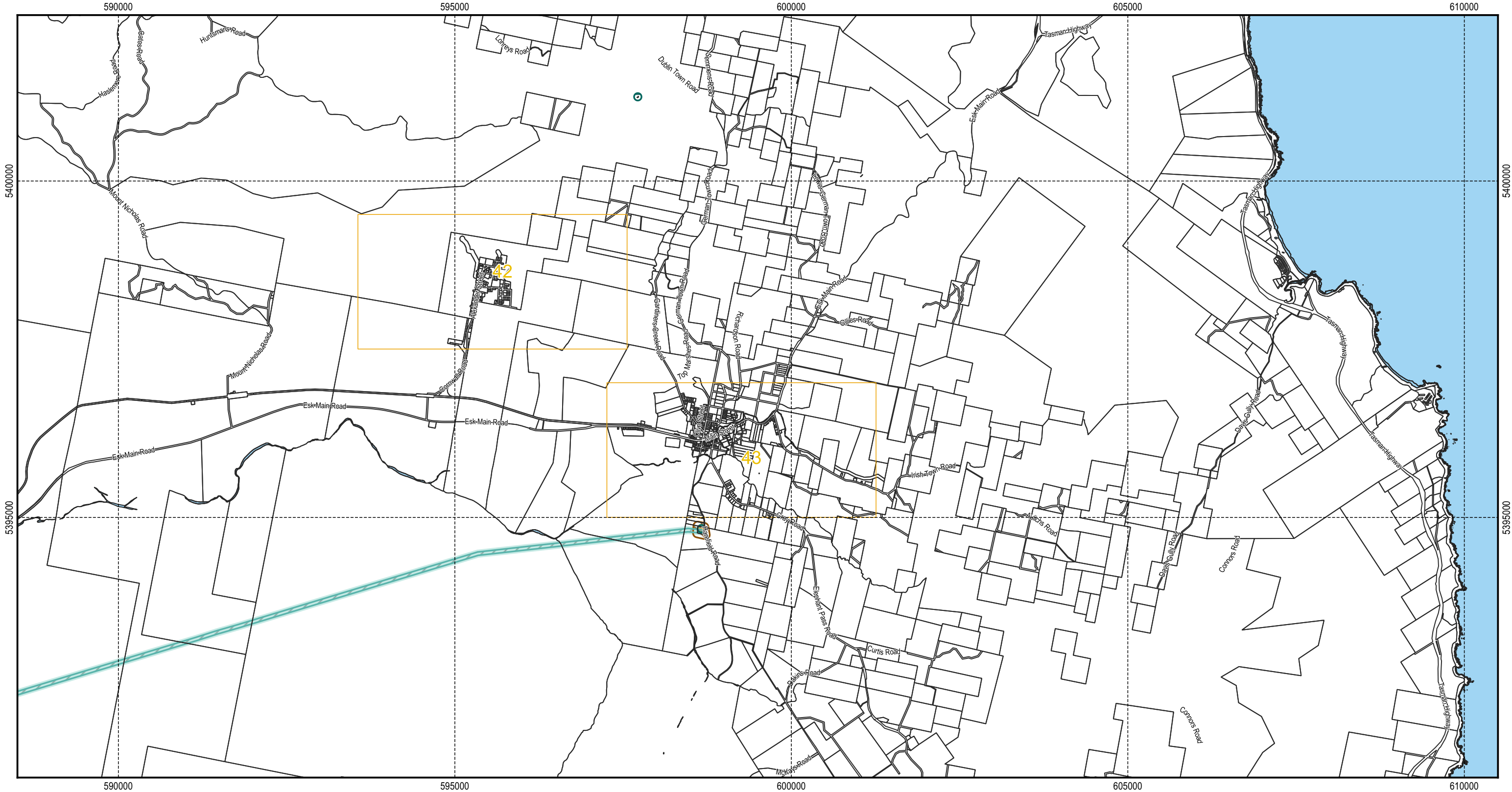
Zone data from Break O'Day Council

Base topographic data from: The LIST © State of Tasmania

Print Date: 25/02/2020



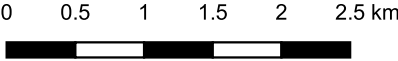
Tasmanian Planning Scheme - Electricity Transmission Infrastructure Protection Code:
Break O'Day Local Provisions Schedule



Legend

- Communications station buffer area
- Water
- Cadastral parcels
- Electricity transmission corridor
- Inner protection area
- Substation facility
- Substation facility buffer area

Map 21 of 44



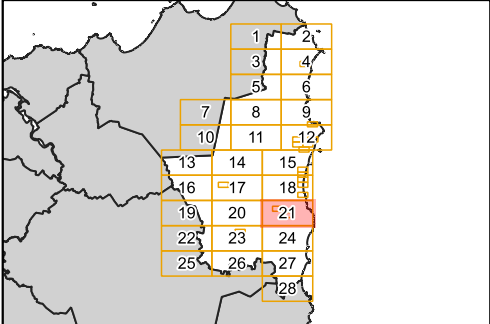
Scale: 1:55,000 when printed at A3

Coordinate system: GDA94 MGA Zone 55

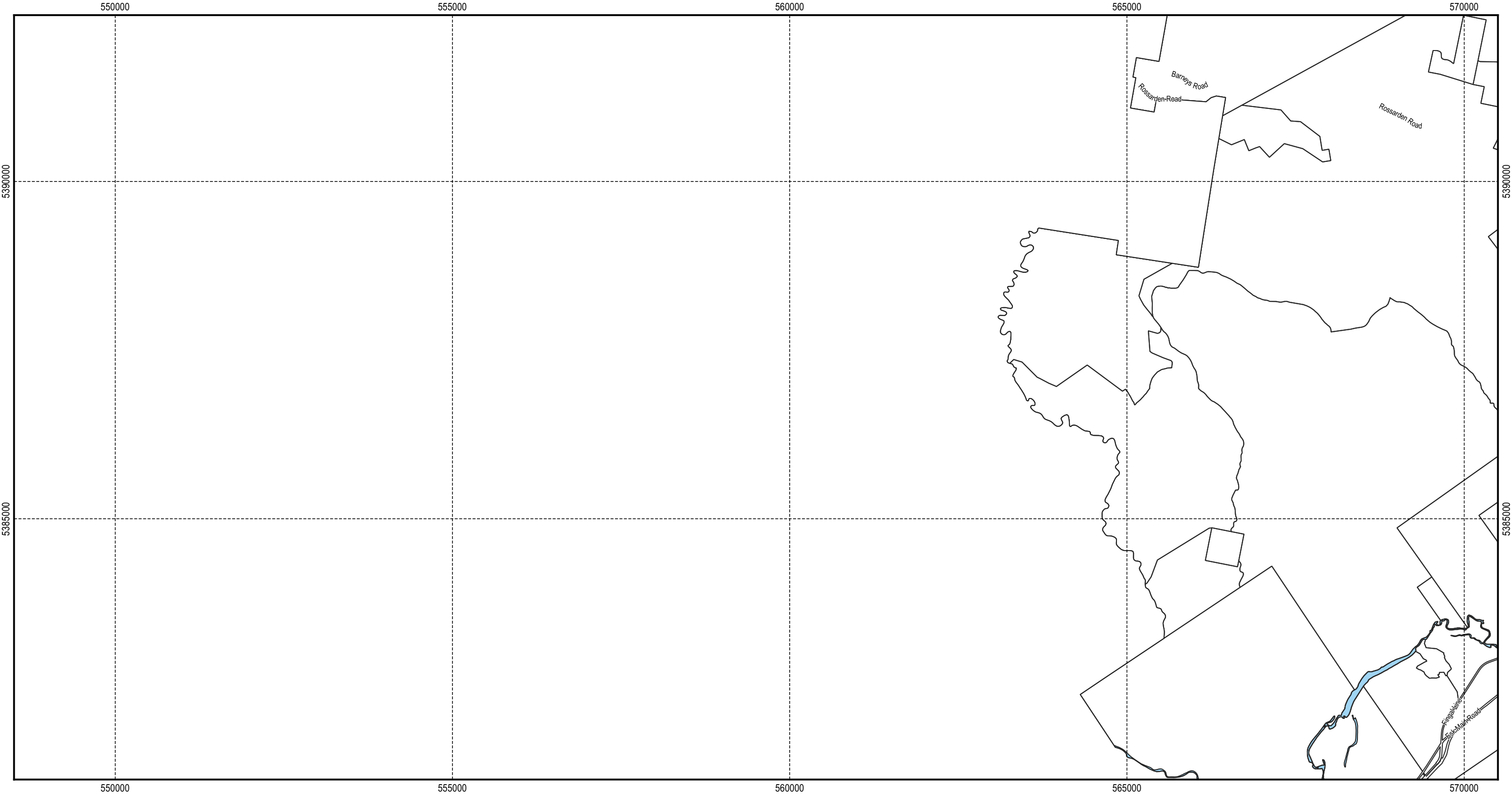
Zone data from Break O'Day Council

Base topographic data from: The LIST © State of Tasmania








Print Date: 25/02/2020



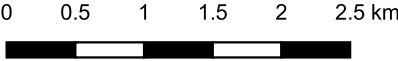
Tasmanian Planning Scheme - Electricity Transmission Infrastructure Protection Code:
Break O'Day Local Provisions Schedule



Legend

-  Communications station buffer area
-  Water
-  Cadastral parcels
-  Electricity transmission corridor
-  Inner protection area
-  Substation facility
-  Substation facility buffer area

Map 22 of 44



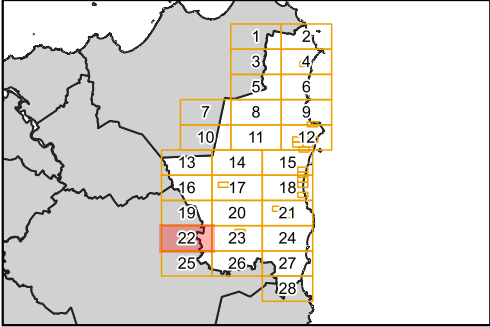
Scale: 1:55,000 when printed at A3

Coordinate system: GDA94 MGA Zone 55

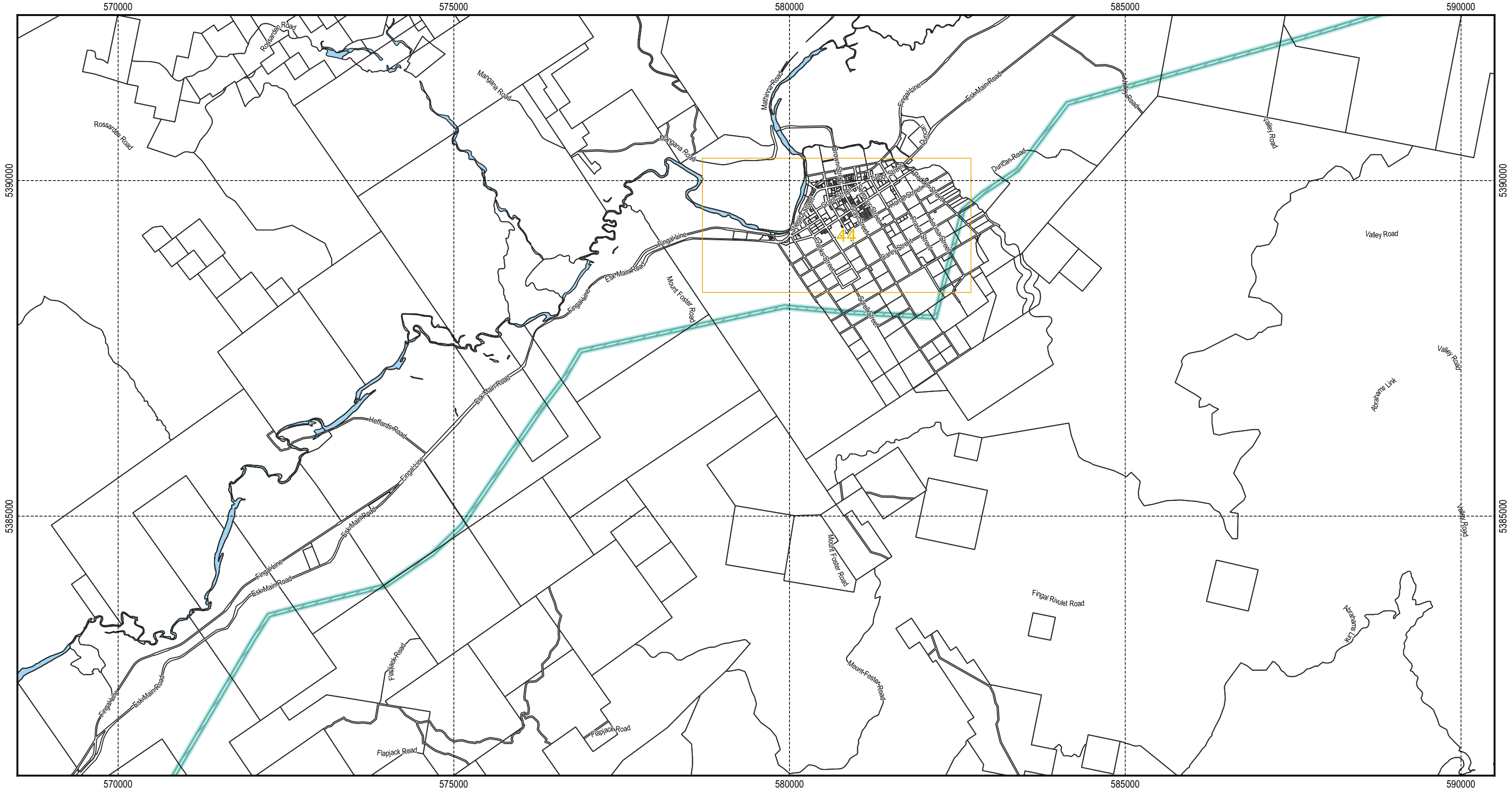
Zone data from Break O'Day Council

Base topographic data from: The LIST © State of Tasmania

Print Date: 25/02/2020



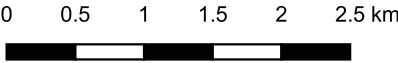
Tasmanian Planning Scheme - Electricity Transmission Infrastructure Protection Code:
Break O'Day Local Provisions Schedule



Legend

- Communications station buffer area
- Electricity transmission corridor
- Inner protection area
- Substation facility
- Substation facility buffer area
- Water
- Cadastral parcels

Map 23 of 44



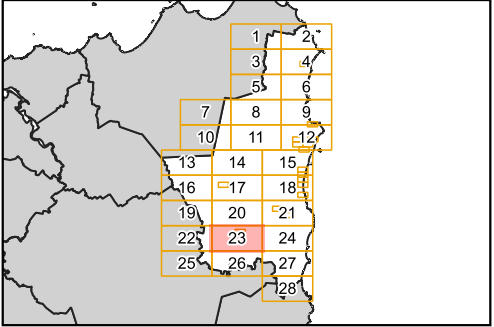
Scale: 1:55,000 when printed at A3

Coordinate system: GDA94 MGA Zone 55

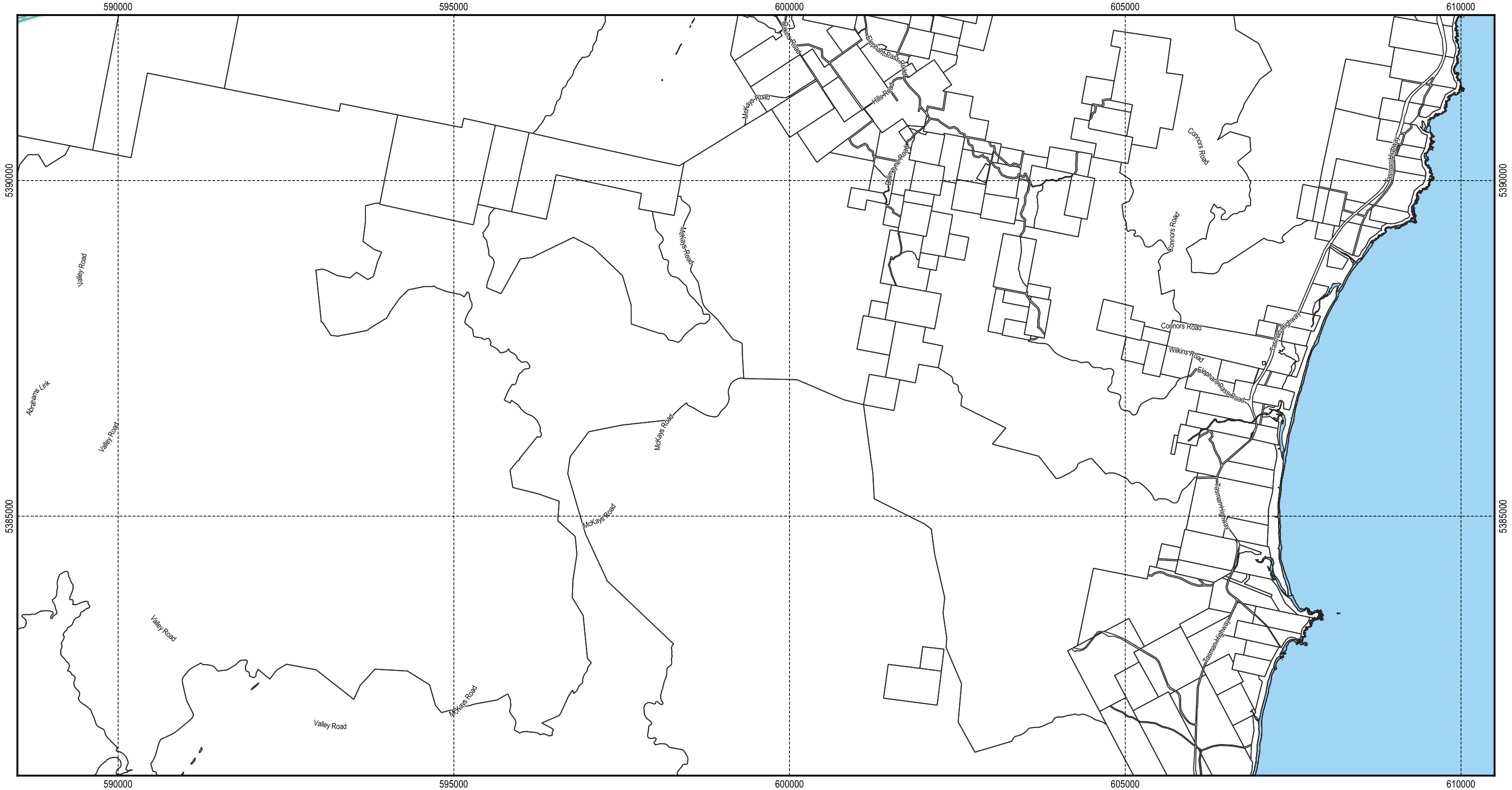
Zone data from Break O'Day Council

Base topographic data from: The LIST © State of Tasmania

Print Date: 25/02/2020



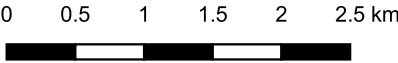
Tasmanian Planning Scheme - Electricity Transmission Infrastructure Protection Code:
Break O'Day Local Provisions Schedule



Legend

- Communications station buffer area
- Water
- Cadastral parcels
- Electricity transmission corridor
- Inner protection area
- Substation facility
- Substation facility buffer area

Map 24 of 44



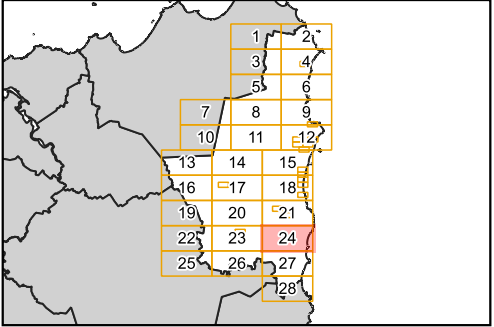
Scale: 1:55,000 when printed at A3

Coordinate system: GDA94 MGA Zone 55

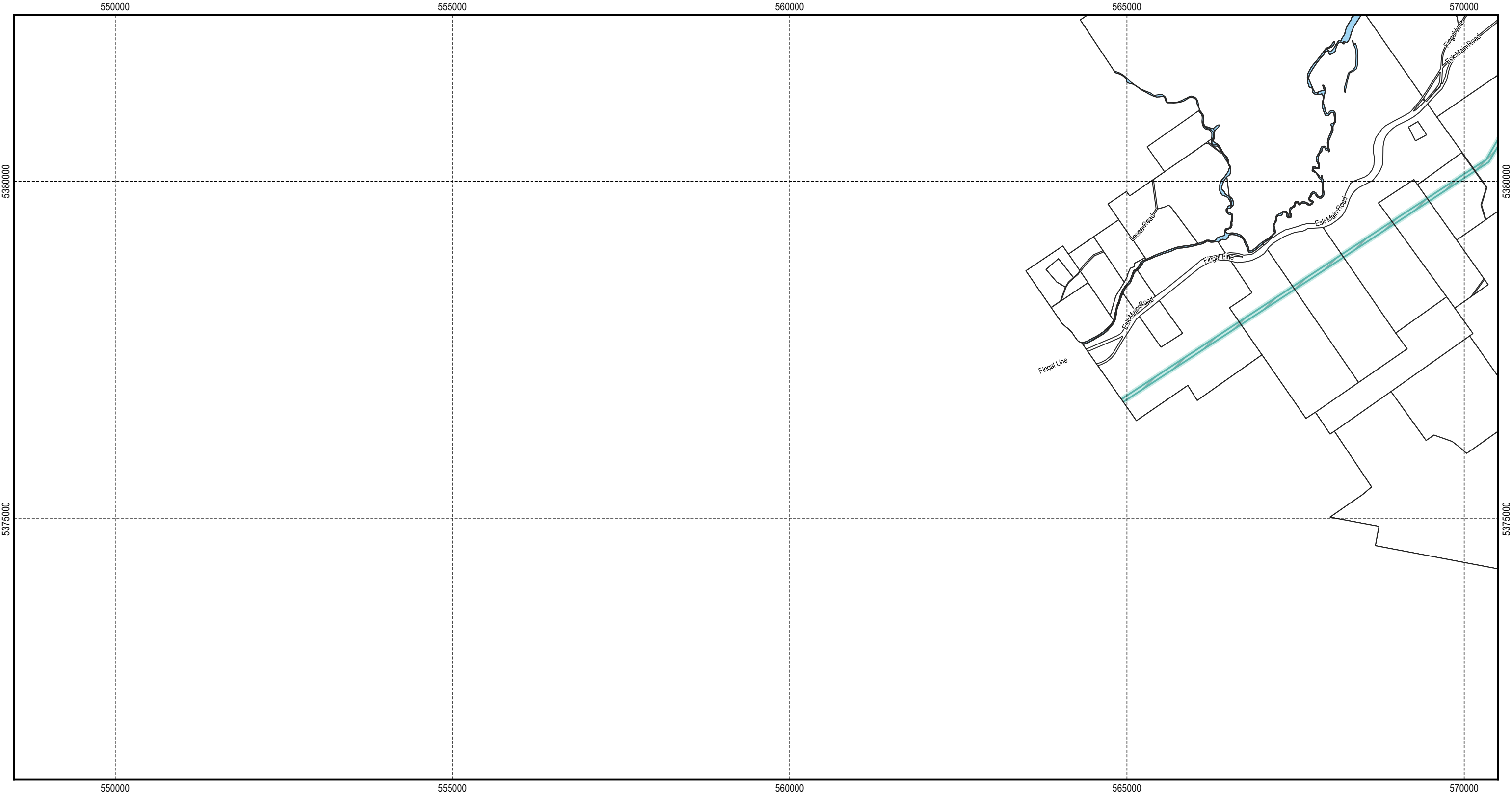
Zone data from Break O'Day Council

Base topographic data from: The LIST © State of Tasmania








Print Date: 25/02/2020



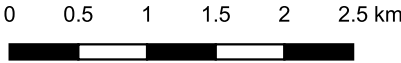
Tasmanian Planning Scheme - Electricity Transmission Infrastructure Protection Code:
Break O'Day Local Provisions Schedule



Legend

-  Communications station buffer area
-  Water
-  Cadastral parcels
-  Electricity transmission corridor
-  Inner protection area
-  Substation facility
-  Substation facility buffer area

Map 25 of 44



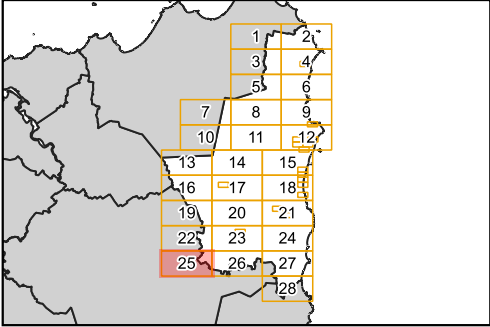
Scale: 1:55,000 when printed at A3

Coordinate system: GDA94 MGA Zone 55

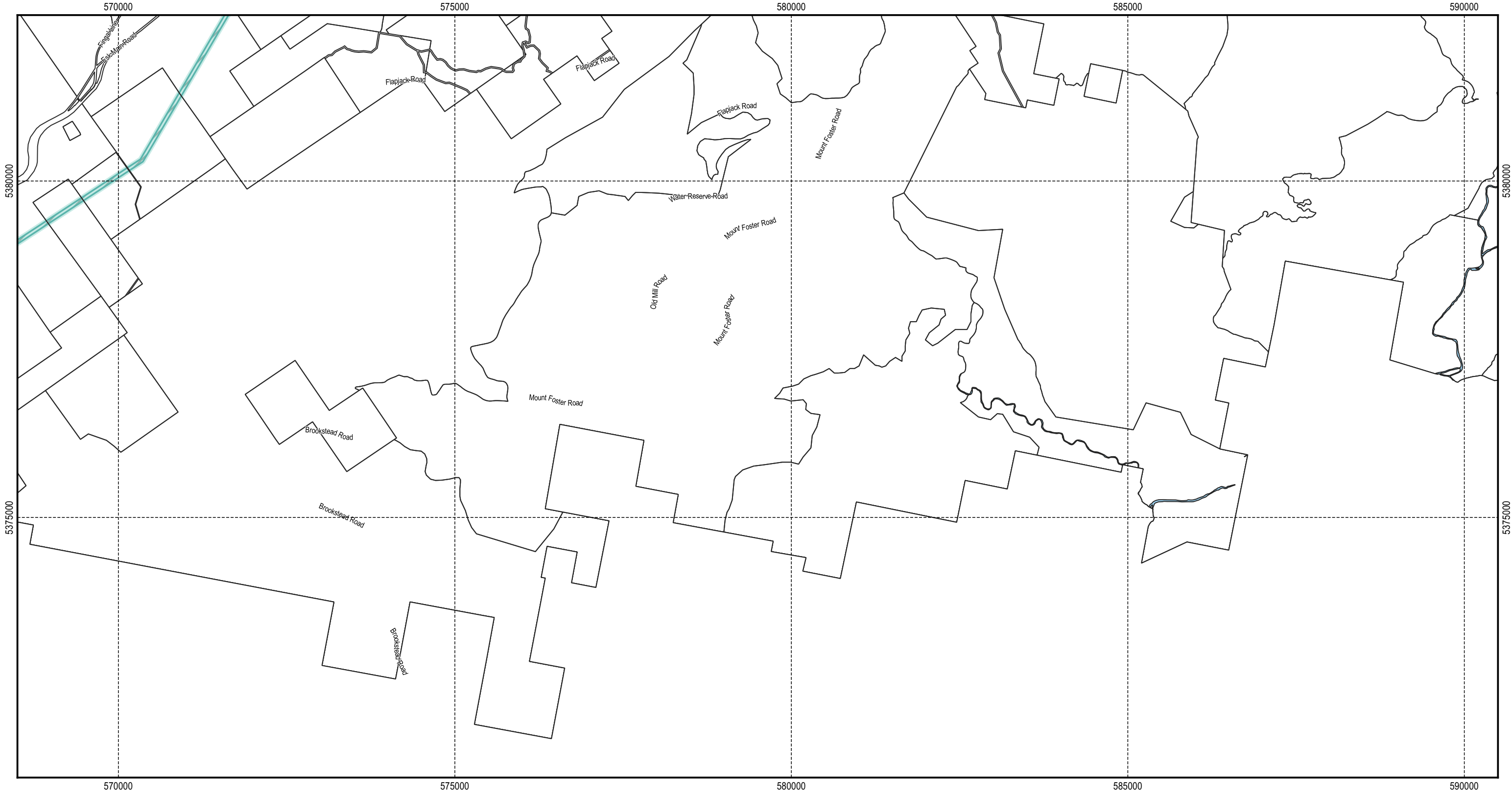
Zone data from Break O'Day Council

Base topographic data from: The LIST © State of Tasmania

Print Date: 25/02/2020



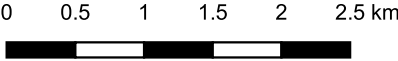
Tasmanian Planning Scheme - Electricity Transmission Infrastructure Protection Code:
Break O'Day Local Provisions Schedule



Legend

- Communications station buffer area
- Electricity transmission corridor
- Inner protection area
- Substation facility
- Substation facility buffer area
- Water
- Cadastral parcels

Map 26 of 44



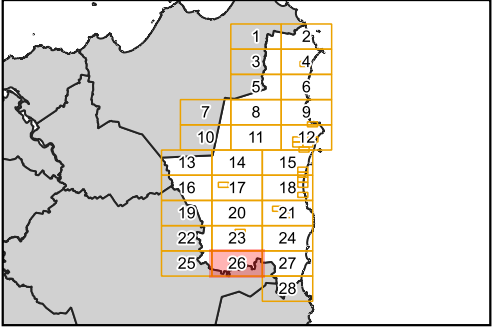
Scale: 1:55,000 when printed at A3

Coordinate system: GDA94 MGA Zone 55

Zone data from Break O'Day Council

Base topographic data from: The LIST © State of Tasmania

Print Date: 25/02/2020



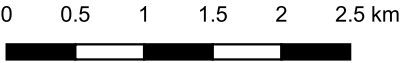
Tasmanian Planning Scheme - Electricity Transmission Infrastructure Protection Code:
Break O'Day Local Provisions Schedule



Legend

- Communications station buffer area
- Water
- Cadastral parcels
- Electricity transmission corridor
- Inner protection area
- Substation facility
- Substation facility buffer area

Map 27 of 44



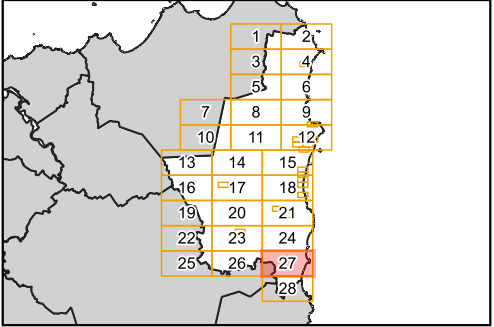
Scale: 1:55,000 when printed at A3

Coordinate system: GDA94 MGA Zone 55

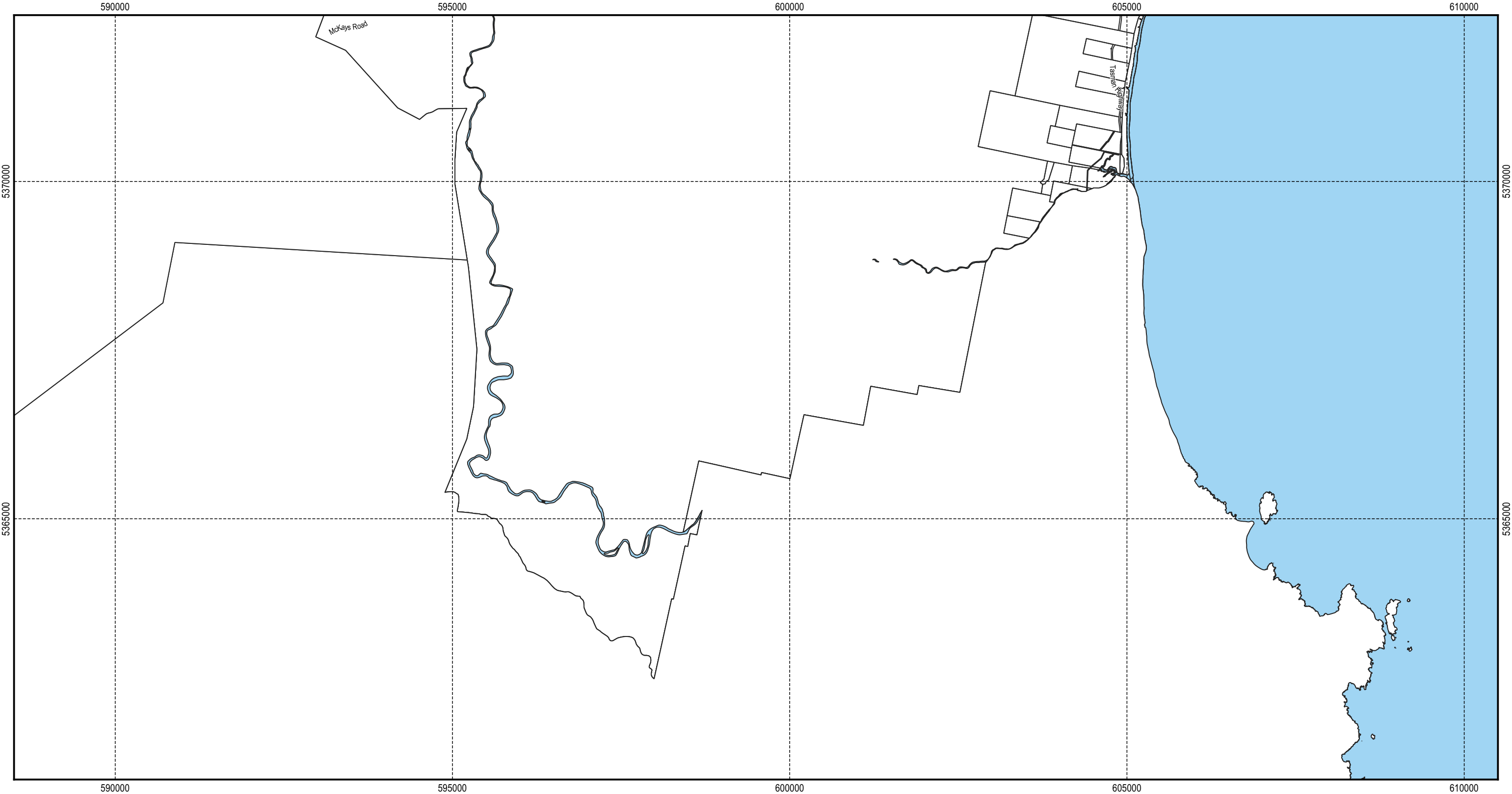
Zone data from Break O'Day Council

Base topographic data from: The LIST © State of Tasmania








Print Date: 25/02/2020



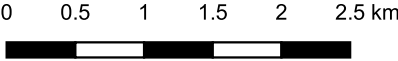
Tasmanian Planning Scheme - Electricity Transmission Infrastructure Protection Code:
Break O'Day Local Provisions Schedule



Legend

-  Communications station buffer area
-  Water
-  Cadastral parcels
-  Electricity transmission corridor
-  Inner protection area
-  Substation facility
-  Substation facility buffer area

Map 28 of 44



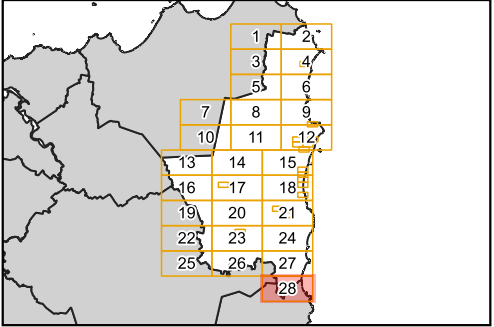
Scale: 1:55,000 when printed at A3

Coordinate system: GDA94 MGA Zone 55

Zone data from Break O'Day Council

Base topographic data from: The LIST © State of Tasmania








Print Date: 25/02/2020



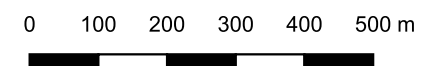
Tasmanian Planning Scheme - Electricity Transmission Infrastructure Protection Code: Break O'Day Local Provisions Schedule



Legend

-  Communications station buffer area
  Water
  Cadastral parcels
-  Electricity transmission corridor
-  Inner protection area
-  Substation facility
-  Substation facility buffer area

Map 29 of 44



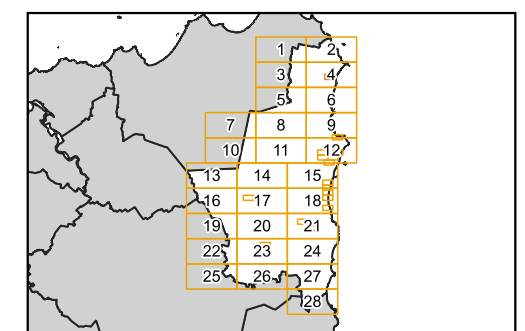
Scale: 1:11,000 when printed at A3

Coordinate system: GDA94 MGA Zone 55

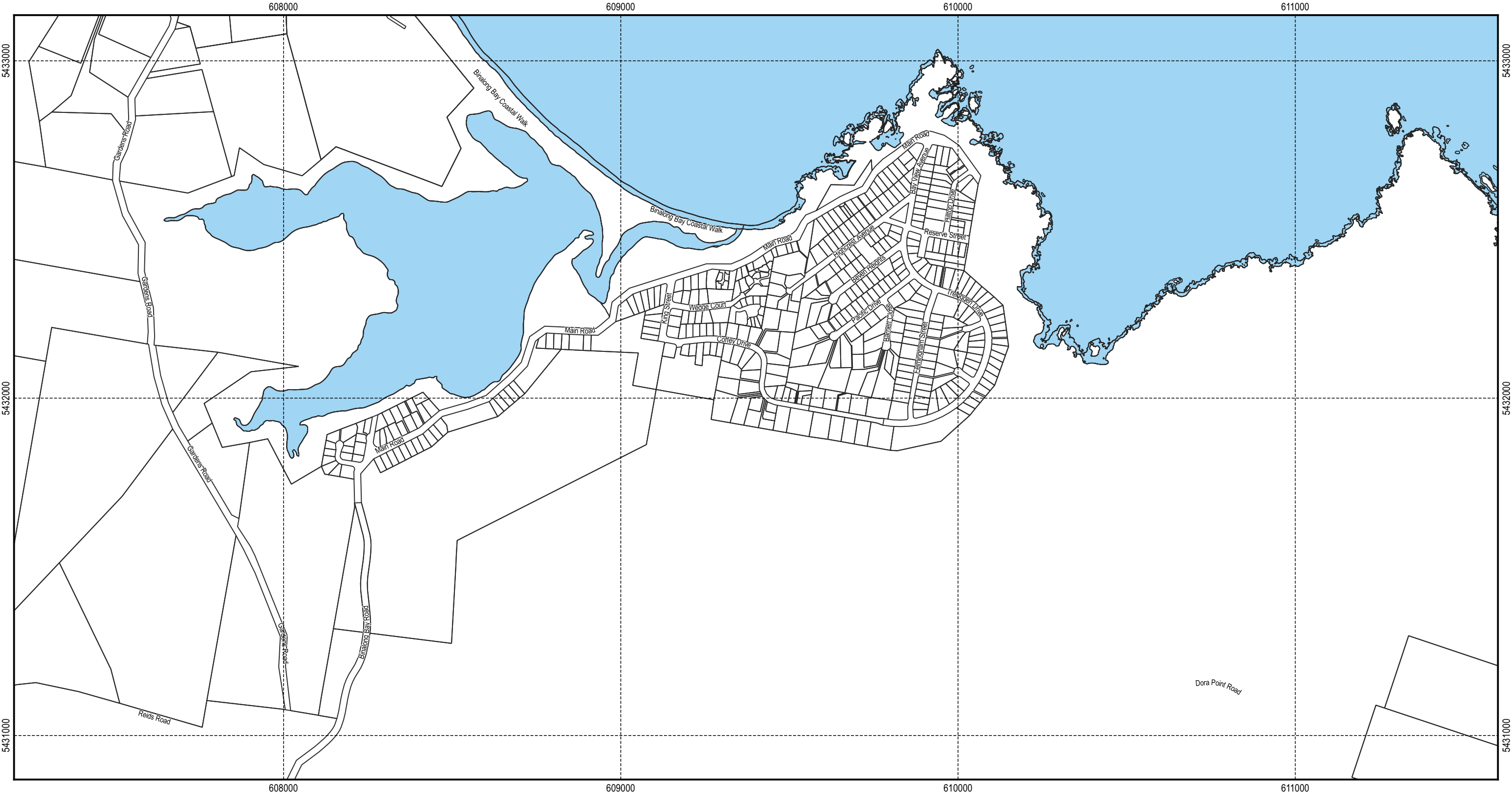
Zone data from Break O'Day Council

Base topographic data from: The LIST © State of Tasmania








Print Date: 25/02/2020



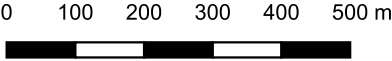
Tasmanian Planning Scheme - Electricity Transmission Infrastructure Protection Code:
Break O'Day Local Provisions Schedule



Legend

-  Communications station buffer area
-  Water
-  Cadastral parcels
-  Electricity transmission corridor
-  Inner protection area
-  Substation facility
-  Substation facility buffer area

Map 30 of 44



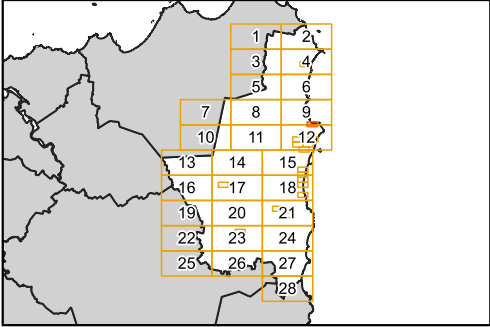
Scale: 1:11,000 when printed at A3

Coordinate system: GDA94 MGA Zone 55

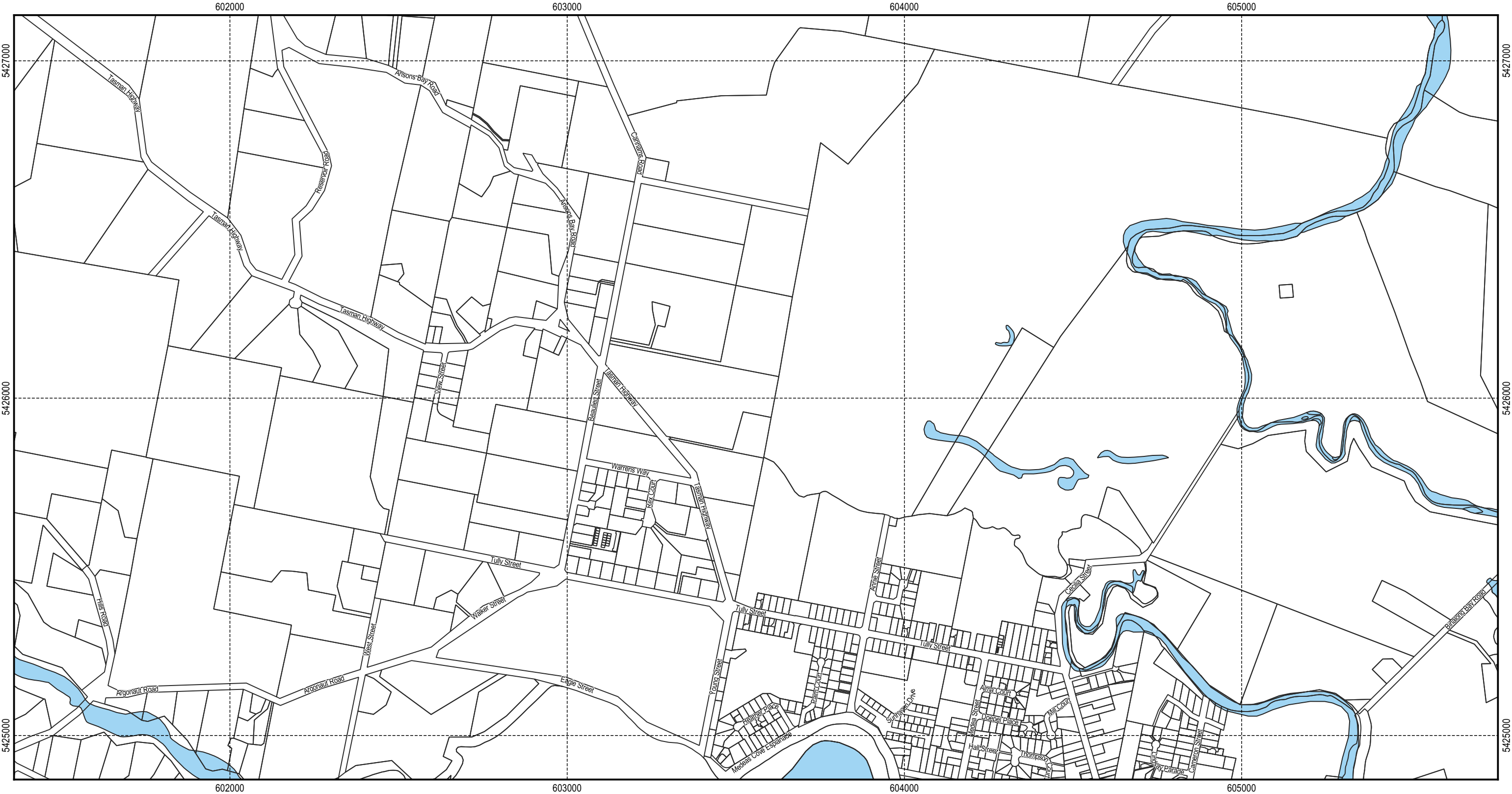
Zone data from Break O'Day Council

Base topographic data from: The LIST © State of Tasmania








Print Date: 25/02/2020



Tasmanian Planning Scheme - Electricity Transmission Infrastructure Protection Code: Break O'Day Local Provisions Schedule



Legend

-  Communications station buffer area
-  Water
-  Cadastral parcels
-  Electricity transmission corridor
-  Inner protection area
-  Substation facility
-  Substation facility buffer area

Map 31 of 44

0 100 200 300 400 500 m

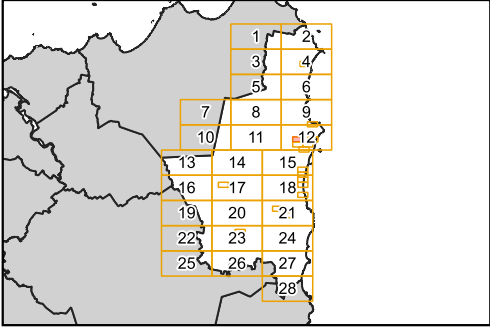
Scale: 1:11,000 when printed at A3

Coordinate system: GDA94 MGA Zone 55

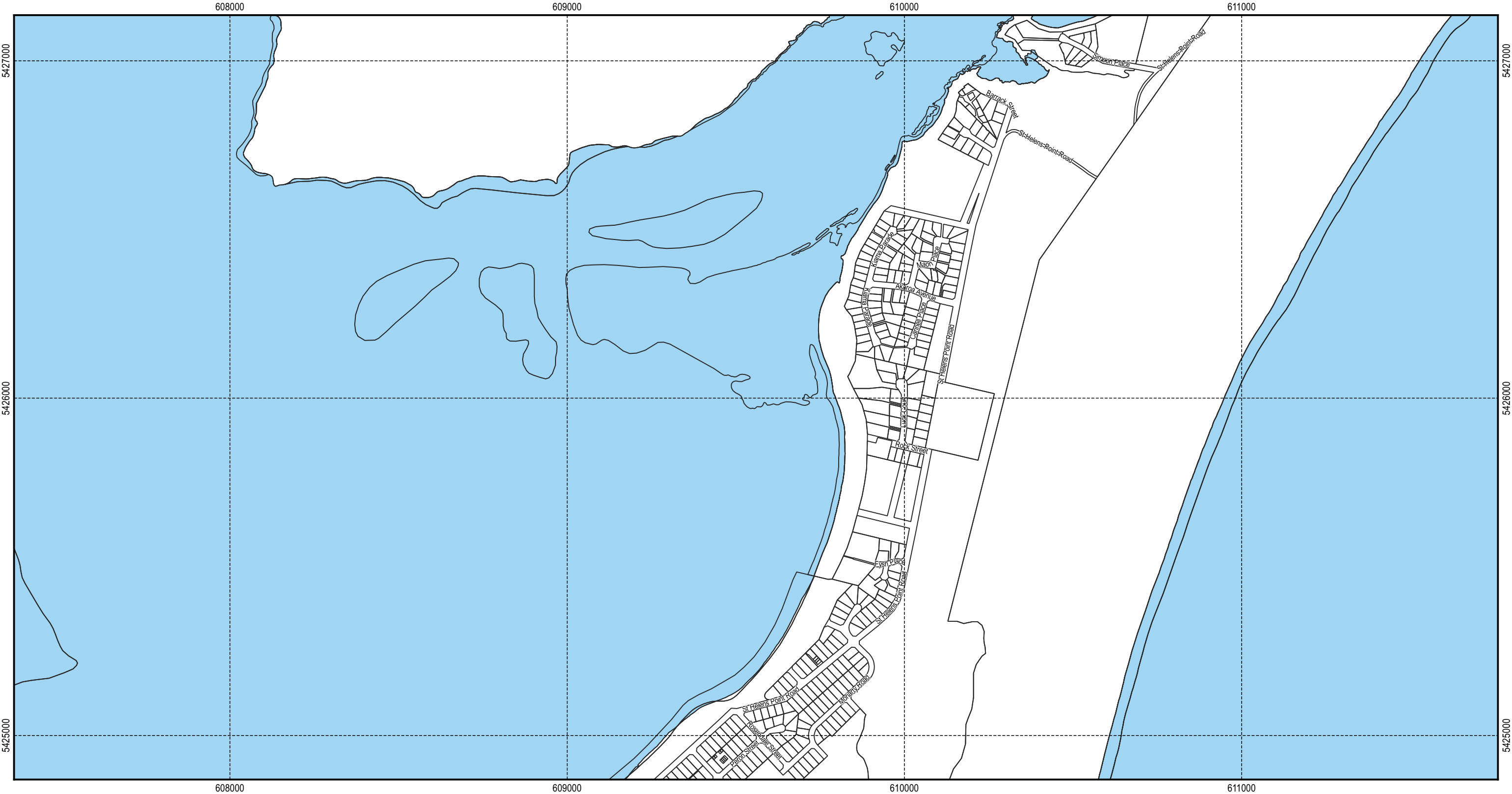
Zone data from Break O'Day Council

Base topographic data from: The LIST © State of Tasmania

Print Date: 25/02/2020



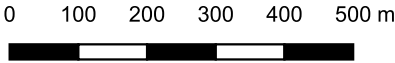
Tasmanian Planning Scheme - Electricity Transmission Infrastructure Protection Code:
Break O'Day Local Provisions Schedule



Legend

- Communications station buffer area
- Electricity transmission corridor
- Inner protection area
- Substation facility
- Substation facility buffer area
- Water
- Cadastral parcels

Map 32 of 44



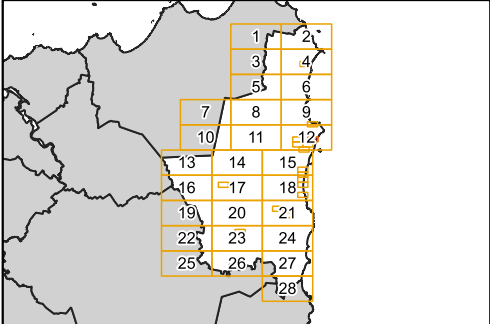
Scale: 1:11,000 when printed at A3

Coordinate system: GDA94 MGA Zone 55

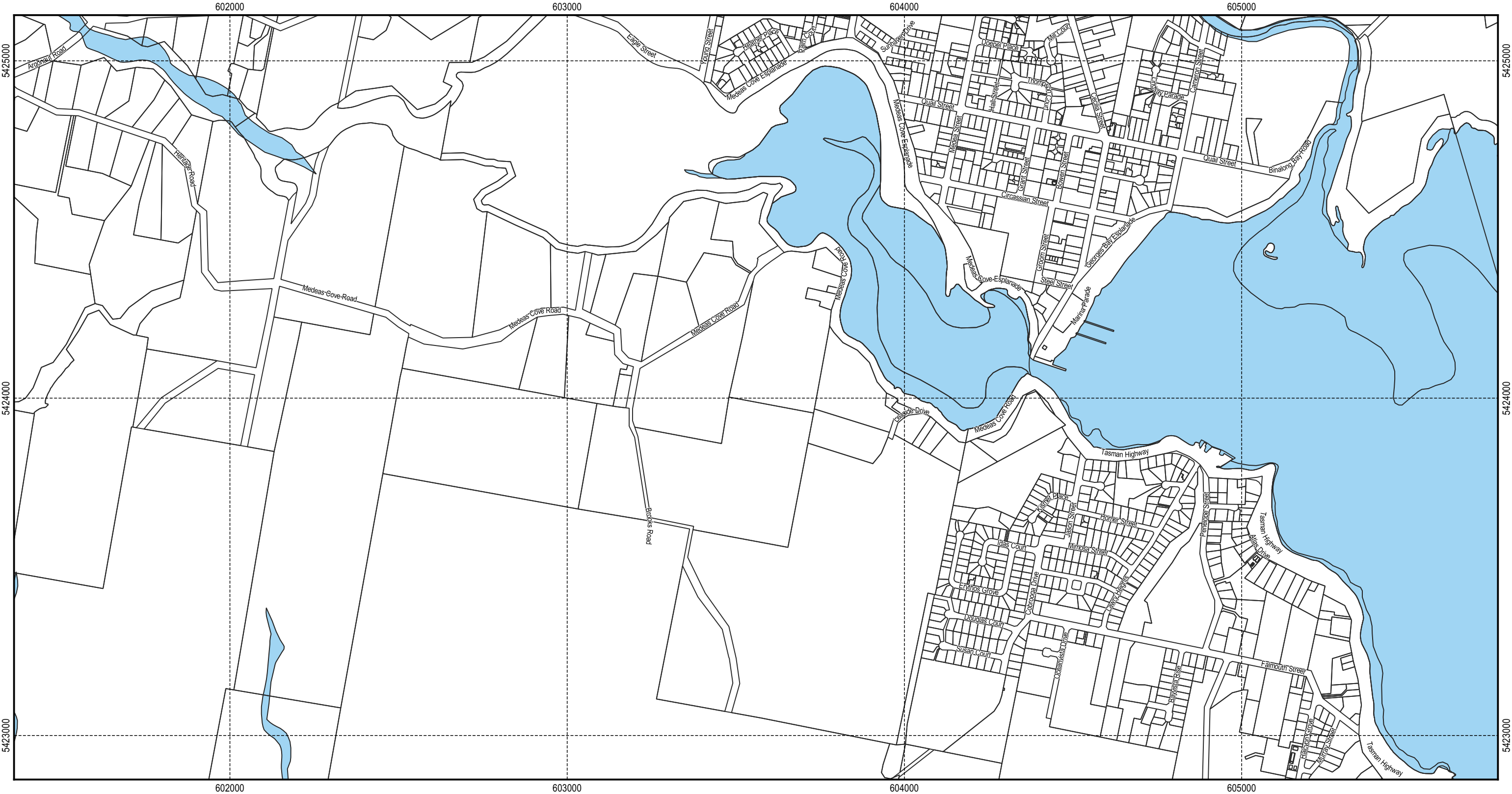
Zone data from Break O'Day Council

Base topographic data from: The LIST © State of Tasmania








Print Date: 25/02/2020



Tasmanian Planning Scheme - Electricity Transmission Infrastructure Protection Code: Break O'Day Local Provisions Schedule



Legend

-  Communications station buffer area
-  Electricity transmission corridor
-  Inner protection area
-  Substation facility
-  Substation facility buffer area
-  Water
-  Cadastral parcels

Map 33 of 44

0 100 200 300 400 500 m

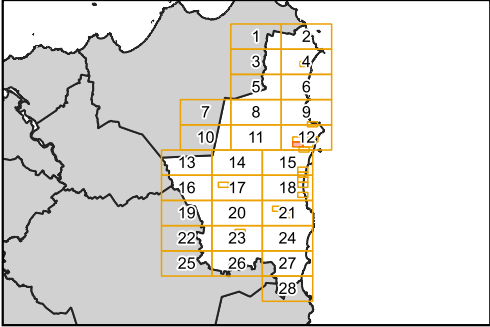
Scale: 1:11,000 when printed at A3

Coordinate system: GDA94 MGA Zone 55

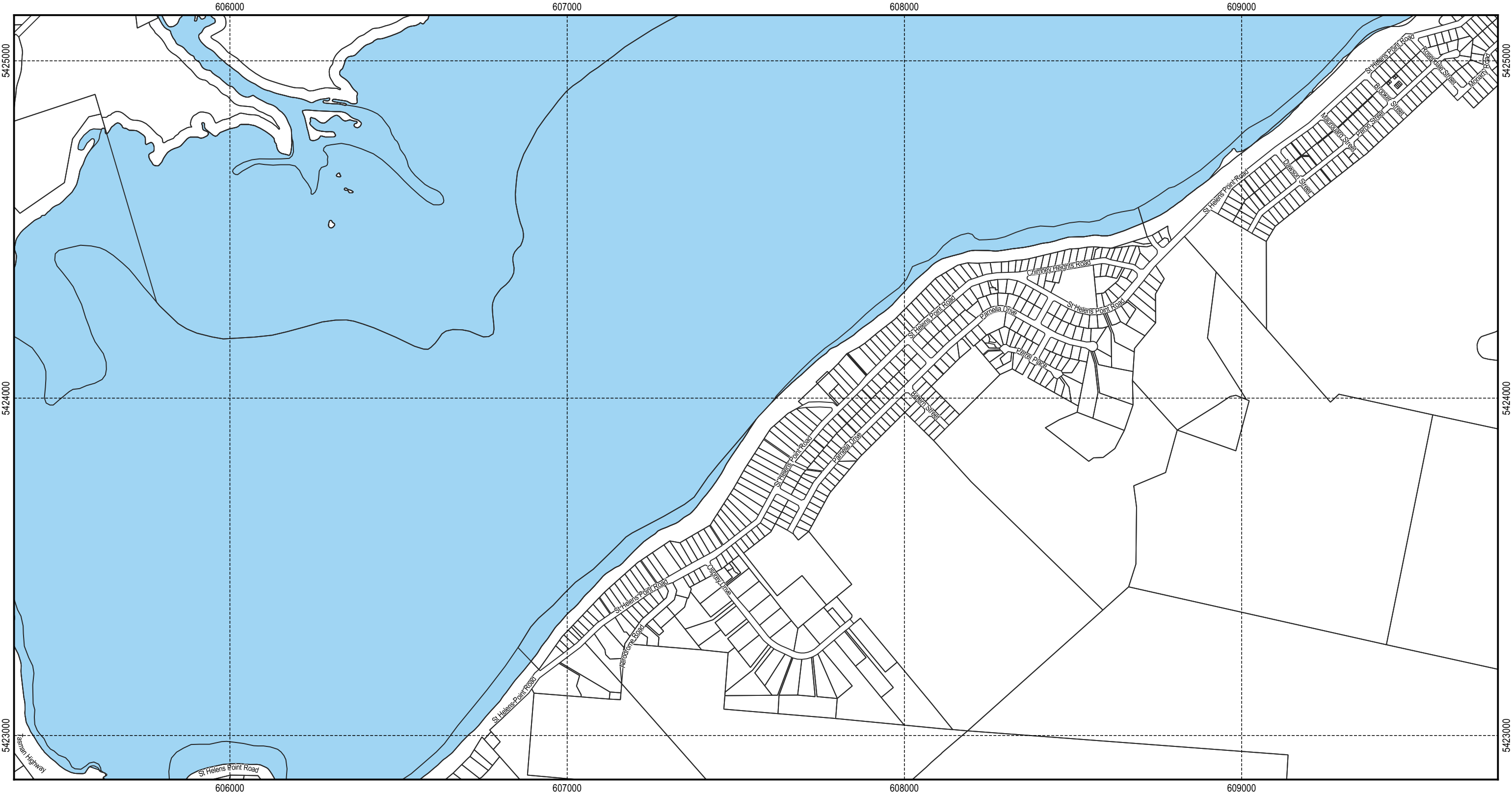
Zone data from Break O'Day Council

Base topographic data from: The LIST © State of Tasmania

Print Date: 25/02/2020



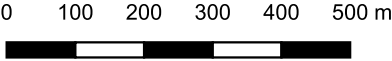
Tasmanian Planning Scheme - Electricity Transmission Infrastructure Protection Code: Break O'Day Local Provisions Schedule



Legend

- Communications station buffer area
- Water
- Cadastral parcels
- Electricity transmission corridor
- Inner protection area
- Substation facility
- Substation facility buffer area

Map 34 of 44



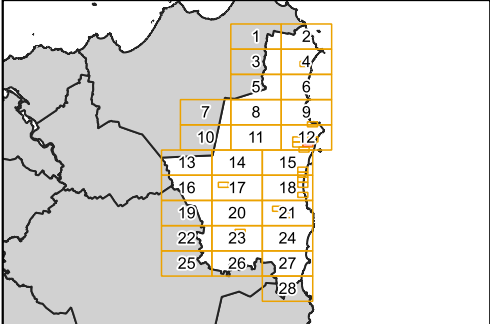
Scale: 1:11,000 when printed at A3

Coordinate system: GDA94 MGA Zone 55

Zone data from Break O'Day Council

Base topographic data from: The LIST © State of Tasmania

Print Date: 25/02/2020



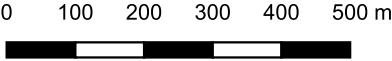
Tasmanian Planning Scheme - Electricity Transmission Infrastructure Protection Code:
Break O'Day Local Provisions Schedule



Legend

- Communications station buffer area
- Water
- Cadastral parcels
- Electricity transmission corridor
- Inner protection area
- Substation facility
- Substation facility buffer area

Map 35 of 44



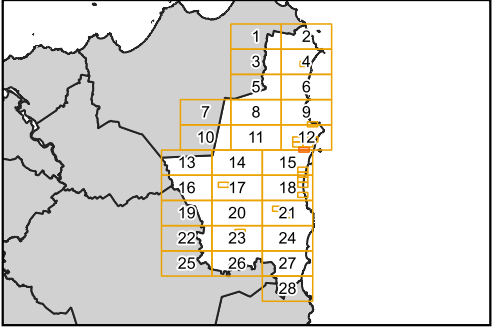
Scale: 1:11,000 when printed at A3

Coordinate system: GDA94 MGA Zone 55

Zone data from Break O'Day Council

Base topographic data from: The LIST © State of Tasmania

Print Date: 25/02/2020



Tasmanian Planning Scheme - Electricity Transmission Infrastructure Protection Code: Break O'Day Local Provisions Schedule



Legend

- Communications station buffer area
- Water
- Cadastral parcels
- Electricity transmission corridor
- Inner protection area
- Substation facility
- Substation facility buffer area

Map 36 of 44

0 100 200 300 400 500 m



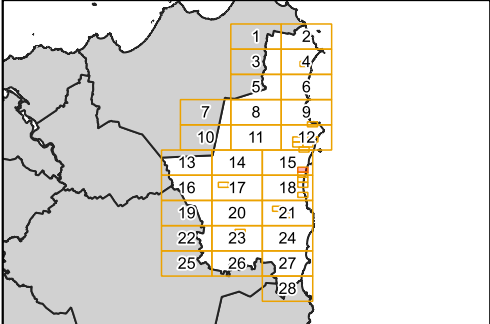
Scale: 1:11,000 when printed at A3

Coordinate system: GDA94 MGA Zone 55

Zone data from Break O'Day Council

Base topographic data from: The LIST © State of Tasmania

Print Date: 25/02/2020



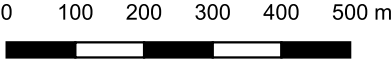
Tasmanian Planning Scheme - Electricity Transmission Infrastructure Protection Code: Break O'Day Local Provisions Schedule



Legend

- Communications station buffer area
- Water
- Cadastral parcels
- Electricity transmission corridor
- Inner protection area
- Substation facility
- Substation facility buffer area

Map 37 of 44



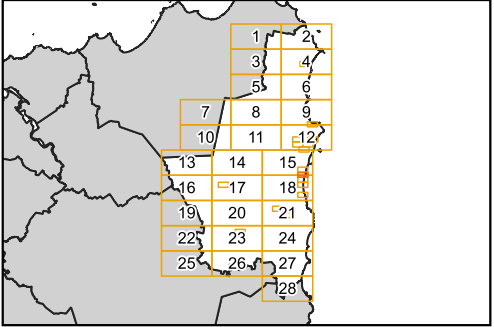
Scale: 1:11,000 when printed at A3

Coordinate system: GDA94 MGA Zone 55

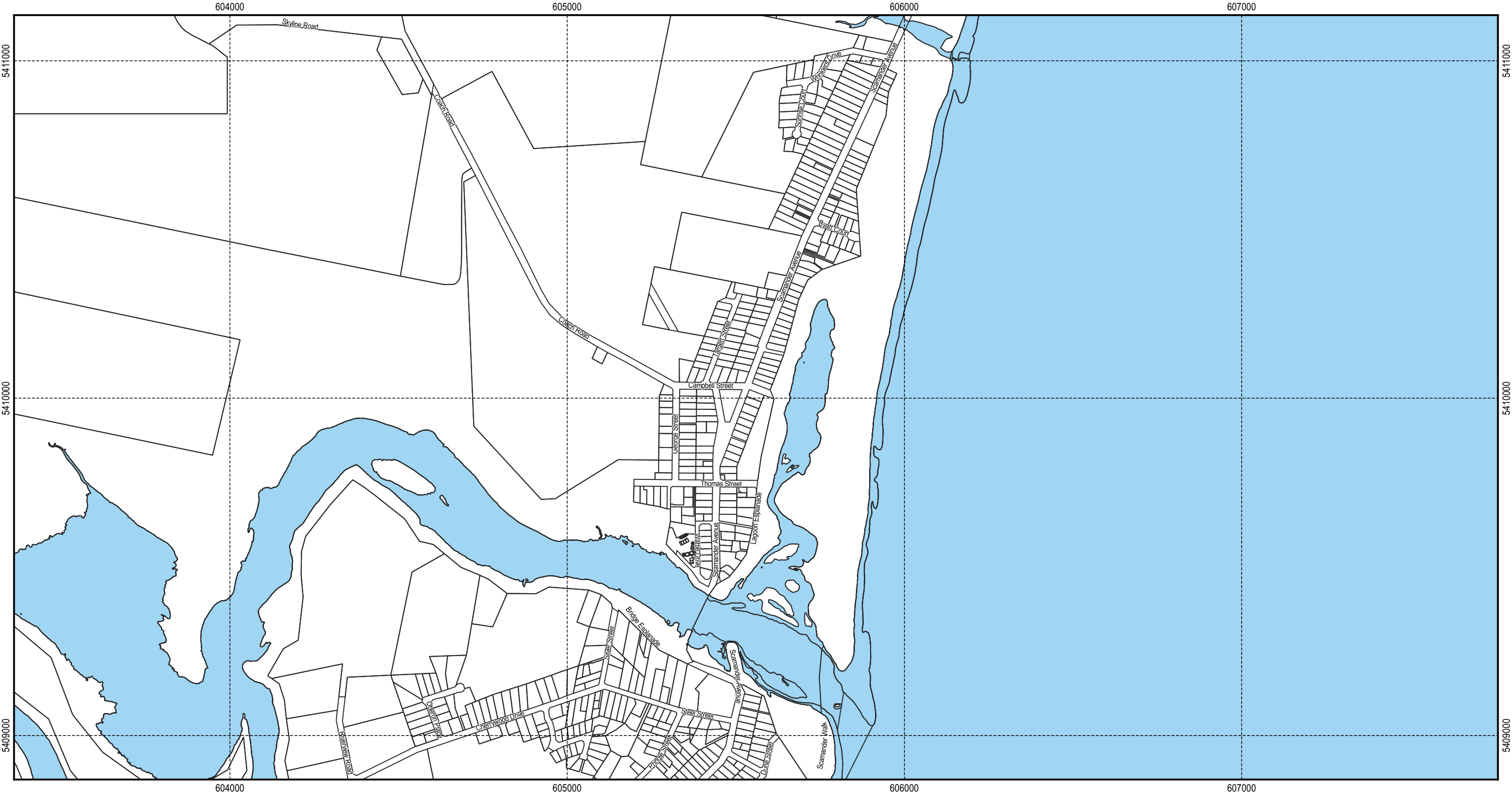
Zone data from Break O'Day Council

Base topographic data from: The LIST © State of Tasmania

Print Date: 25/02/2020



Tasmanian Planning Scheme - Electricity Transmission Infrastructure Protection Code: Break O'Day Local Provisions Schedule



Legend

- Communications station buffer area
- Electricity transmission corridor
- Inner protection area
- Substation facility
- Substation facility buffer area
- Water
- Cadastral parcels

Map 38 of 44

0 100 200 300 400 500 m

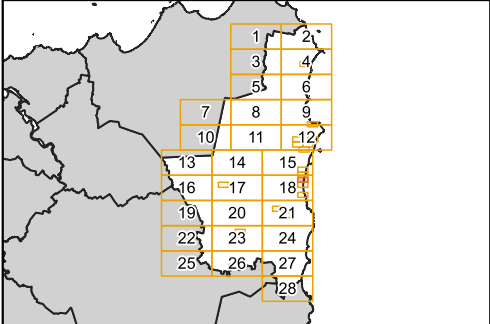
Scale: 1:11,000 when printed at A3

Coordinate system: GDA94 MGA Zone 55

Zone data from Break O'Day Council

Base topographic data from: The LIST © State of Tasmania

Print Date: 25/02/2020



Tasmanian Planning Scheme - Electricity Transmission Infrastructure Protection Code:
Break O'Day Local Provisions Schedule



Legend

- Communications station buffer area
- Water
- Cadastral parcels
- Electricity transmission corridor
- Inner protection area
- Substation facility
- Substation facility buffer area

Map 39 of 44

0 100 200 300 400 500 m



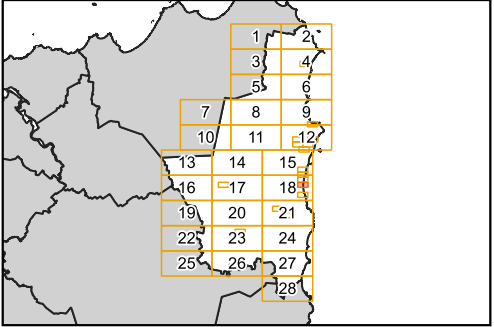
Scale: 1:11,000 when printed at A3

Coordinate system: GDA94 MGA Zone 55

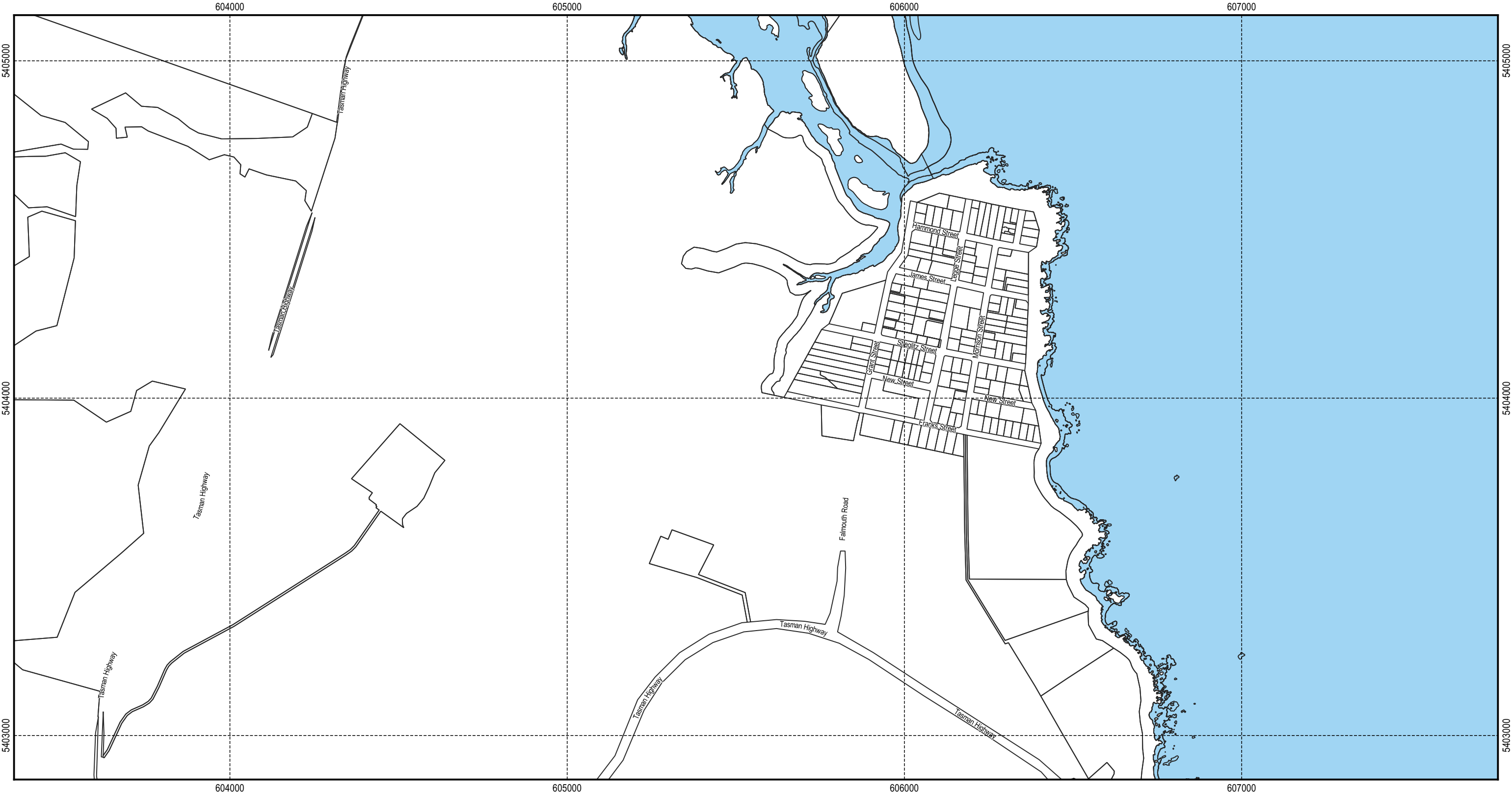
Zone data from Break O'Day Council

Base topographic data from: The LIST © State of Tasmania

Print Date: 25/02/2020



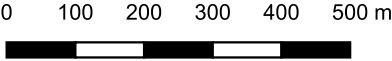
Tasmanian Planning Scheme - Electricity Transmission Infrastructure Protection Code:
Break O'Day Local Provisions Schedule



Legend

- Communications station buffer area
- Water
- Cadastral parcels
- Electricity transmission corridor
- Inner protection area
- Substation facility
- Substation facility buffer area

Map 40 of 44



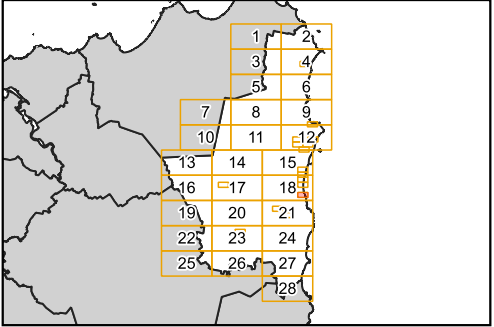
Scale: 1:11,000 when printed at A3

Coordinate system: GDA94 MGA Zone 55

Zone data from Break O'Day Council

Base topographic data from: The LIST © State of Tasmania

Print Date: 25/02/2020



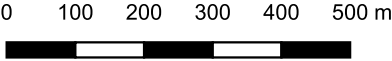
Tasmanian Planning Scheme - Electricity Transmission Infrastructure Protection Code: Break O'Day Local Provisions Schedule



Legend

- Communications station buffer area
- Water
- Cadastral parcels
- Electricity transmission corridor
- Inner protection area
- Substation facility
- Substation facility buffer area

Map 41 of 44



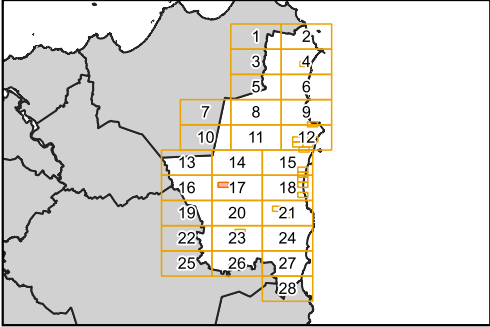
Scale: 1:11,000 when printed at A3

Coordinate system: GDA94 MGA Zone 55

Zone data from Break O'Day Council

Base topographic data from: The LIST © State of Tasmania








Print Date: 25/02/2020



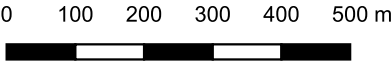
Tasmanian Planning Scheme - Electricity Transmission Infrastructure Protection Code:
Break O'Day Local Provisions Schedule



Legend

-  Communications station buffer area
-  Electricity transmission corridor
-  Inner protection area
-  Substation facility
-  Substation facility buffer area
-  Water
-  Cadastral parcels

Map 42 of 44



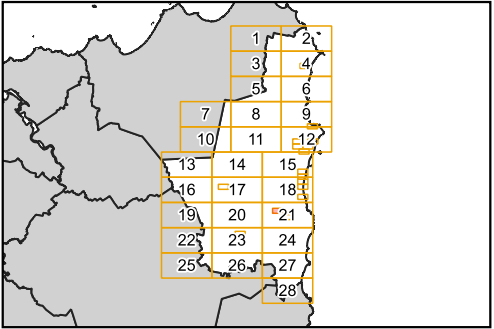
Scale: 1:11,000 when printed at A3

Coordinate system: GDA94 MGA Zone 55

Zone data from Break O'Day Council

Base topographic data from: The LIST © State of Tasmania

Print Date: 25/02/2020



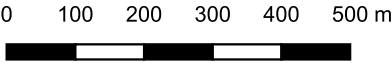
Tasmanian Planning Scheme - Electricity Transmission Infrastructure Protection Code:
Break O'Day Local Provisions Schedule



Legend

- Communications station buffer area
- Water
- Cadastral parcels
- Electricity transmission corridor
- Inner protection area
- Substation facility
- Substation facility buffer area

Map 43 of 44



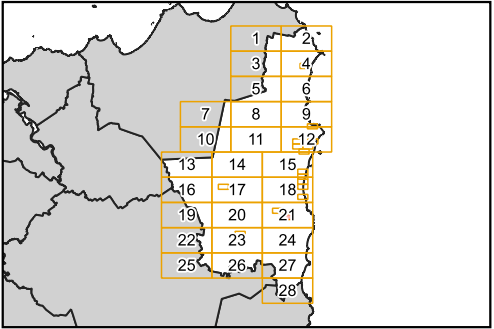
Scale: 1:11,000 when printed at A3

Coordinate system: GDA94 MGA Zone 55

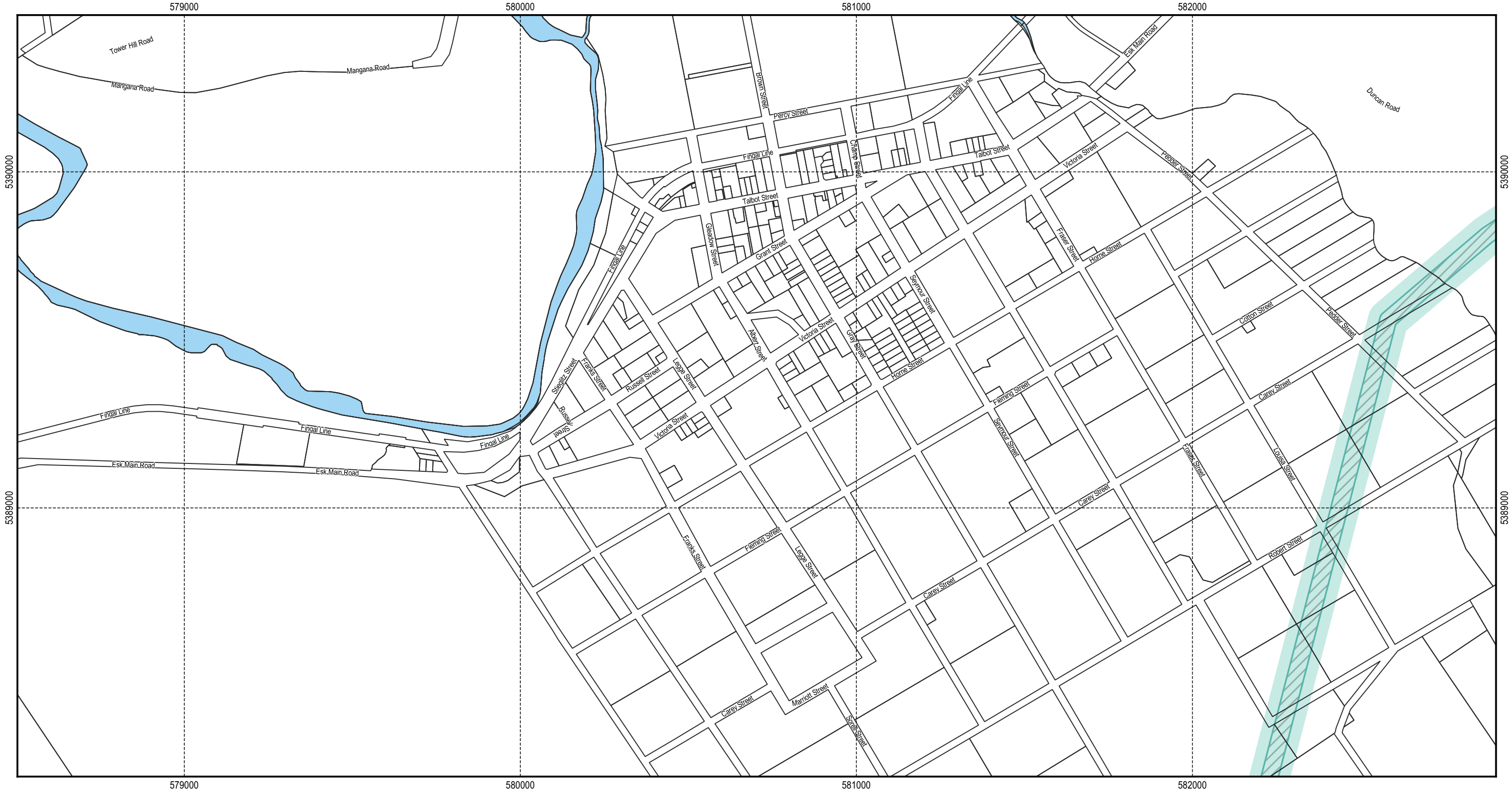
Zone data from Break O'Day Council

Base topographic data from: The LIST © State of Tasmania








Print Date: 25/02/2020



Tasmanian Planning Scheme - Electricity Transmission Infrastructure Protection Code:
Break O'Day Local Provisions Schedule



Legend

-  Communications station buffer area
-  Electricity transmission corridor
-  Inner protection area
-  Substation facility
-  Substation facility buffer area
-  Water
-  Cadastral parcels

Map 44 of 44

0 100 200 300 400 500 m

Scale: 1:11,000 when printed at A3

Coordinate system: GDA94 MGA Zone 55

Zone data from Break O'Day Council

Base topographic data from: The LIST © State of Tasmania

Print Date: 25/02/2020

