Tasmanian Planning Scheme - Scenic Protection Code:
Break O'Day Local Provisions Schedule

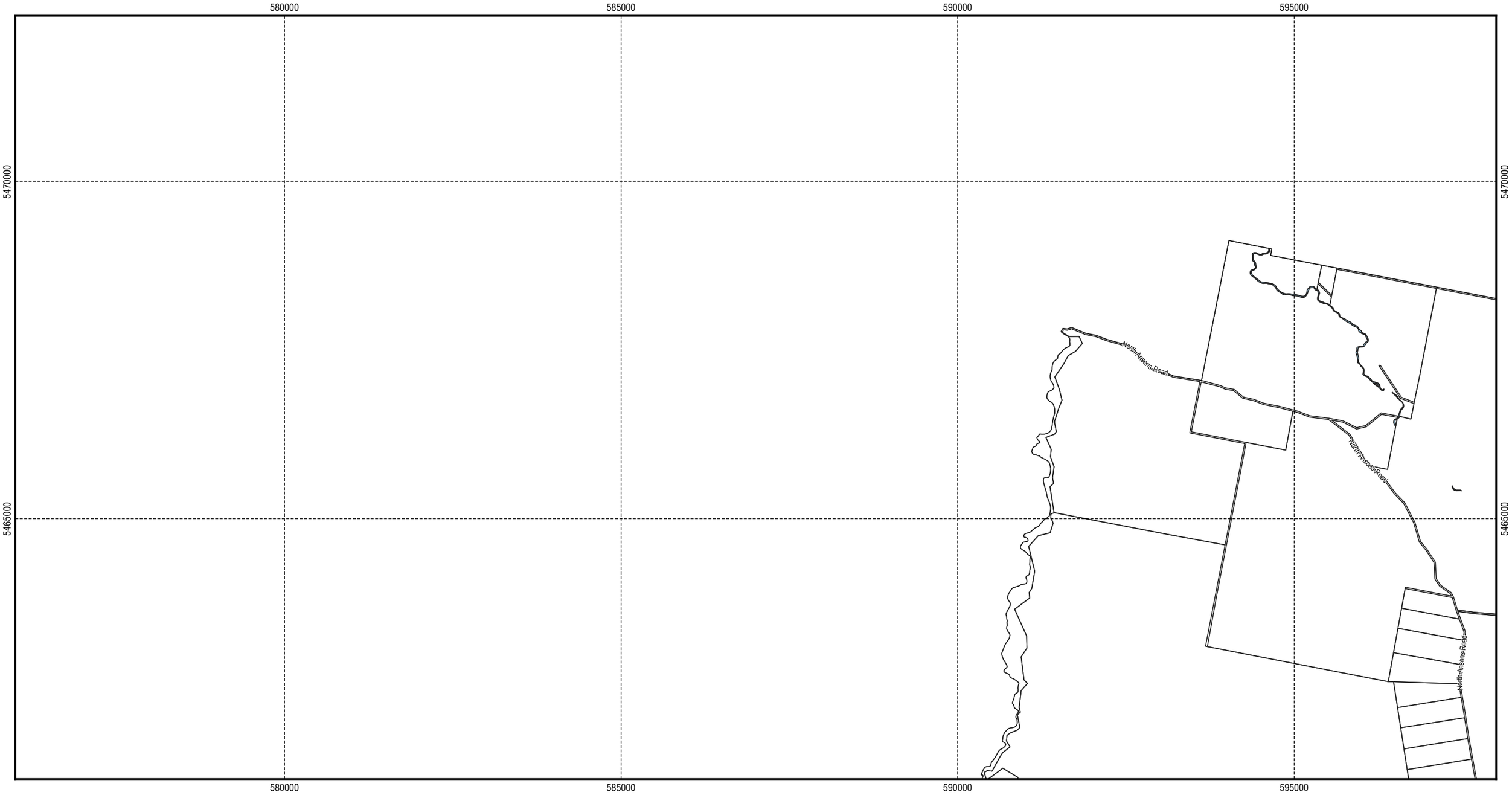

Legend

Scenic Protection Code | Water | Cadastral parcels

Map 1 of 44

0 0.5 1 1.5 2 2.5 km

Scale: 1:55,000 when printed at A3

Coordinate system: GDA94 MGA Zone 55
Zone data from Break O'Day Council
Base topographic data from: The LIST © State of Tasmania
Print Date: 25/02/2020

N

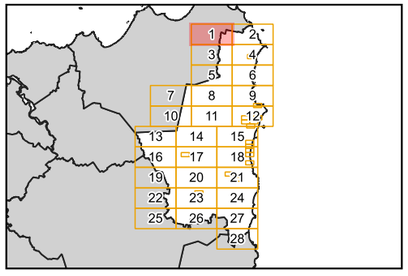

Tasmanian Planning Scheme - Scenic Protection Code:
Break O'Day Local Provisions Schedule

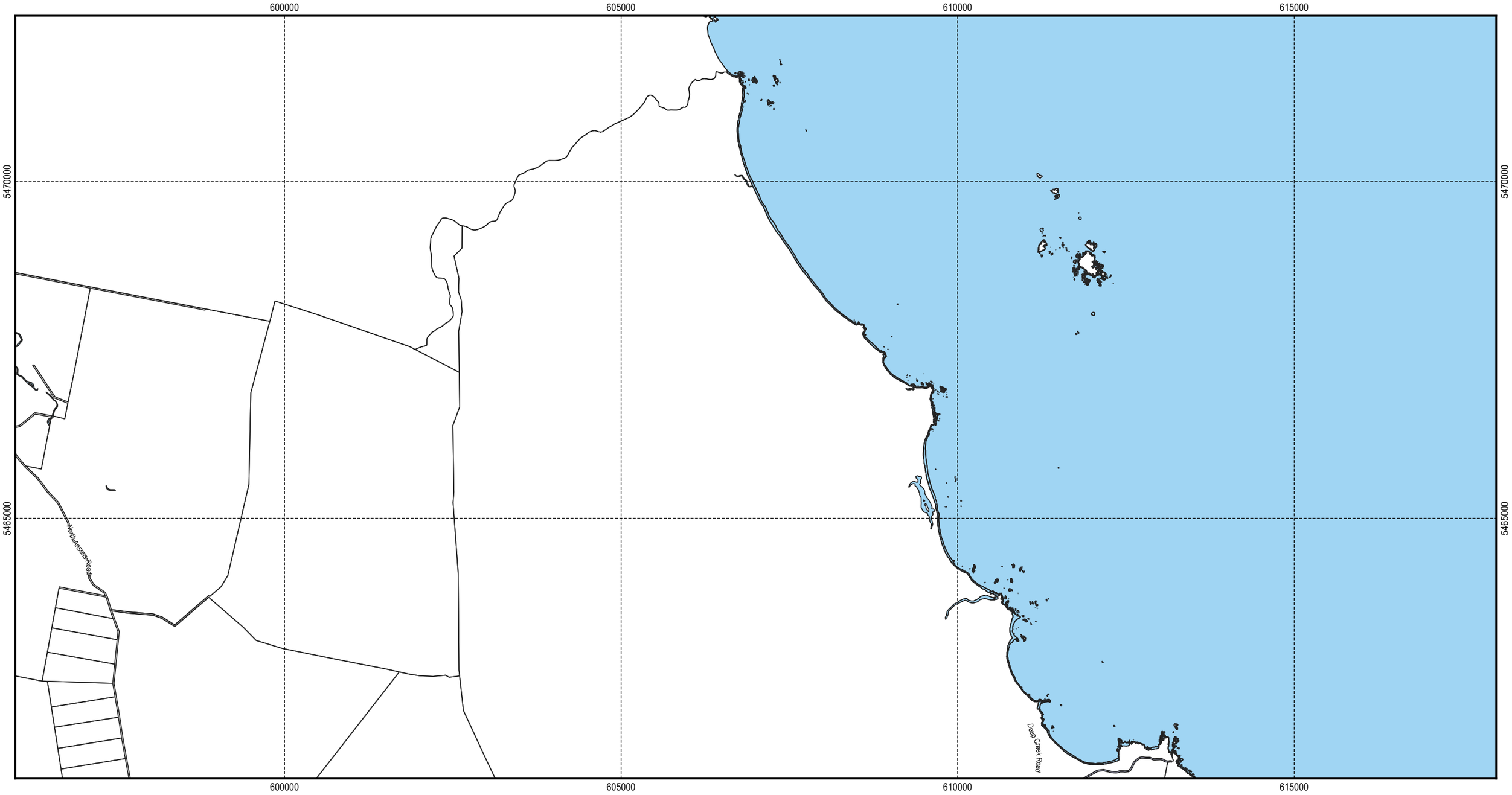

Legend

Scenic Protection Code | Water | Cadastral parcels

Map 2 of 44

0 0.5 1 1.5 2 2.5 km

Scale: 1:55,000 when printed at A3

Coordinate system: GDA94 MGA Zone 55
Zone data from Break O'Day Council
Base topographic data from: The LIST © State of Tasmania
Print Date: 25/02/2020

N

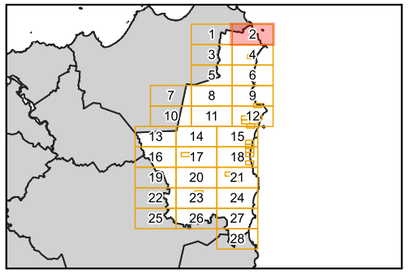

Tasmanian Planning Scheme - Scenic Protection Code:
Break O'Day Local Provisions Schedule

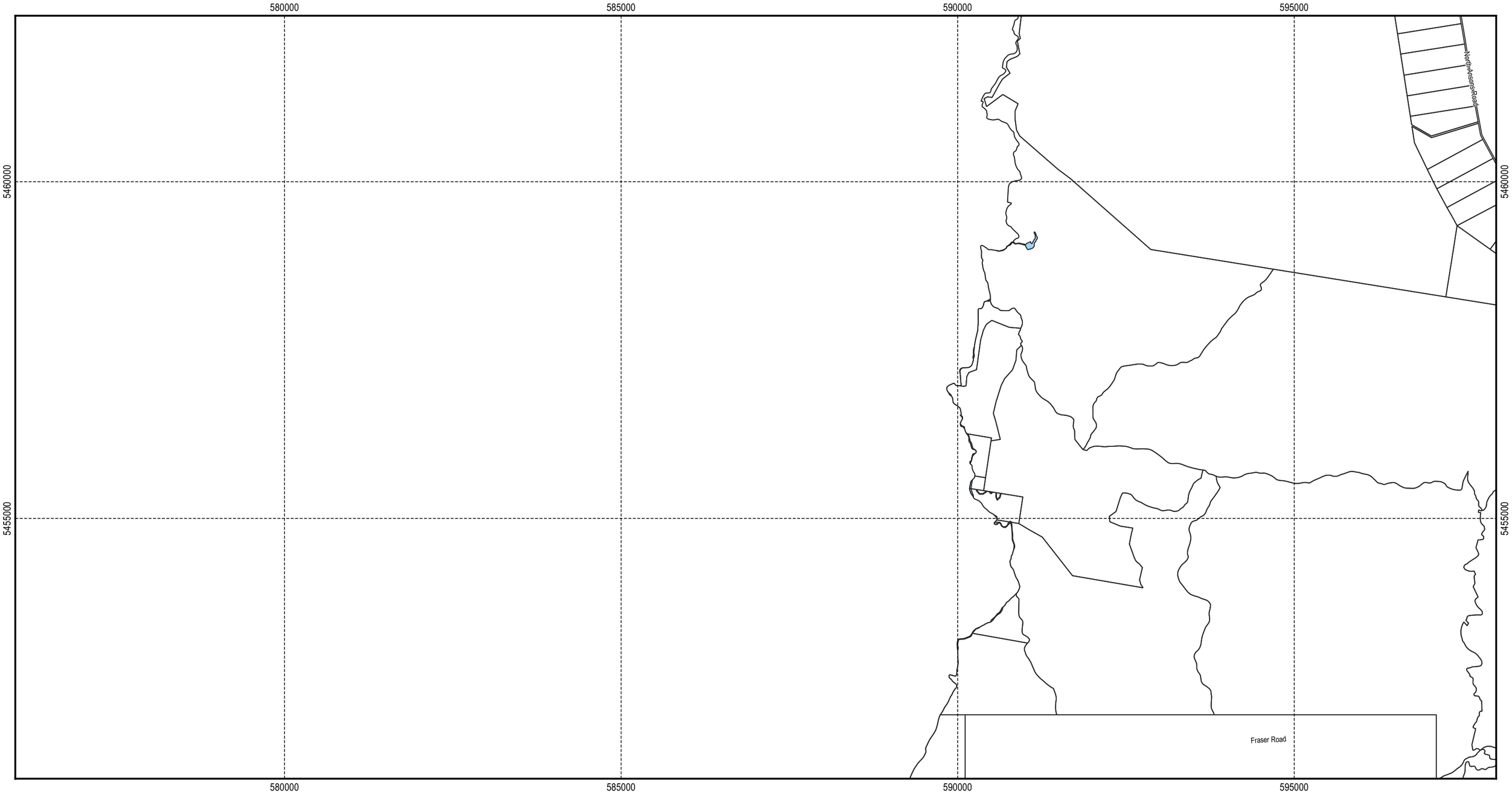

Legend

Scenic Protection Code | Water | Cadastral parcels

Map 3 of 44

0 0.5 1 1.5 2 2.5 km

Scale: 1:55,000 when printed at A3

Coordinate system: GDA94 MGA Zone 55
Zone data from Break O'Day Council
Base topographic data from: The LIST © State of Tasmania
Print Date: 25/02/2020

N

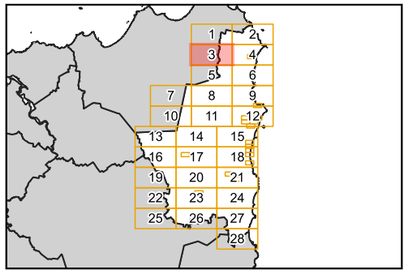

Tasmanian Planning Scheme - Scenic Protection Code:
Break O'Day Local Provisions Schedule

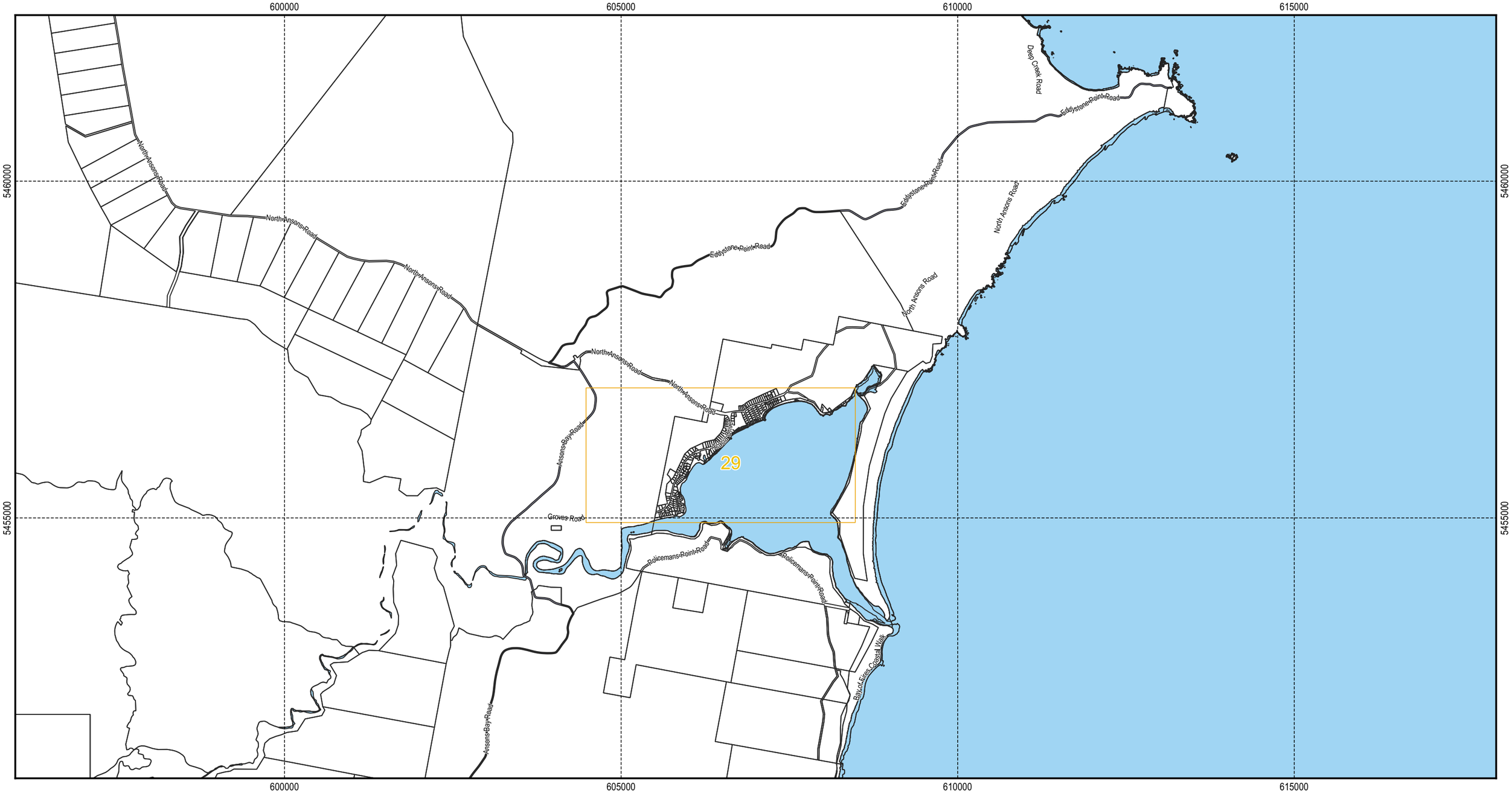

Legend

Scenic Protection Code | Water | Cadastral parcels

Map 4 of 44

0 0.5 1 1.5 2 2.5 km

Scale: 1:55,000 when printed at A3

Coordinate system: GDA94 MGA Zone 55
Zone data from Break O'Day Council
Base topographic data from: The LIST © State of Tasmania
Print Date: 25/02/2020

N

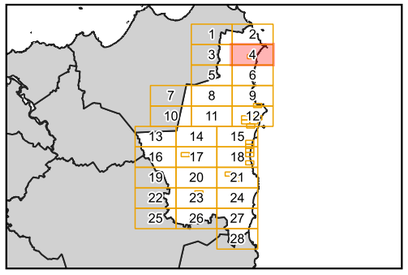

Tasmanian Planning Scheme - Scenic Protection Code:
Break O'Day Local Provisions Schedule

Legend

Scenic Protection Code | Water | Cadastral parcels

Map 5 of 44

0 0.5 1 1.5 2 2.5 km

Scale: 1:55,000 when printed at A3

Coordinate system: GDA94 MGA Zone 55
Zone data from Break O'Day Council
Base topographic data from: The LIST © State of Tasmania
Print Date: 25/02/2020

N

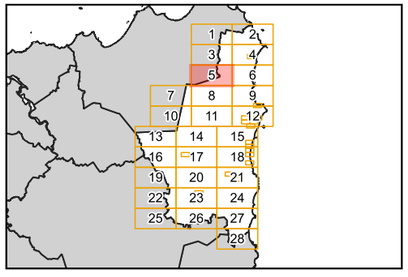

Tasmanian Planning Scheme - Scenic Protection Code:
Break O'Day Local Provisions Schedule

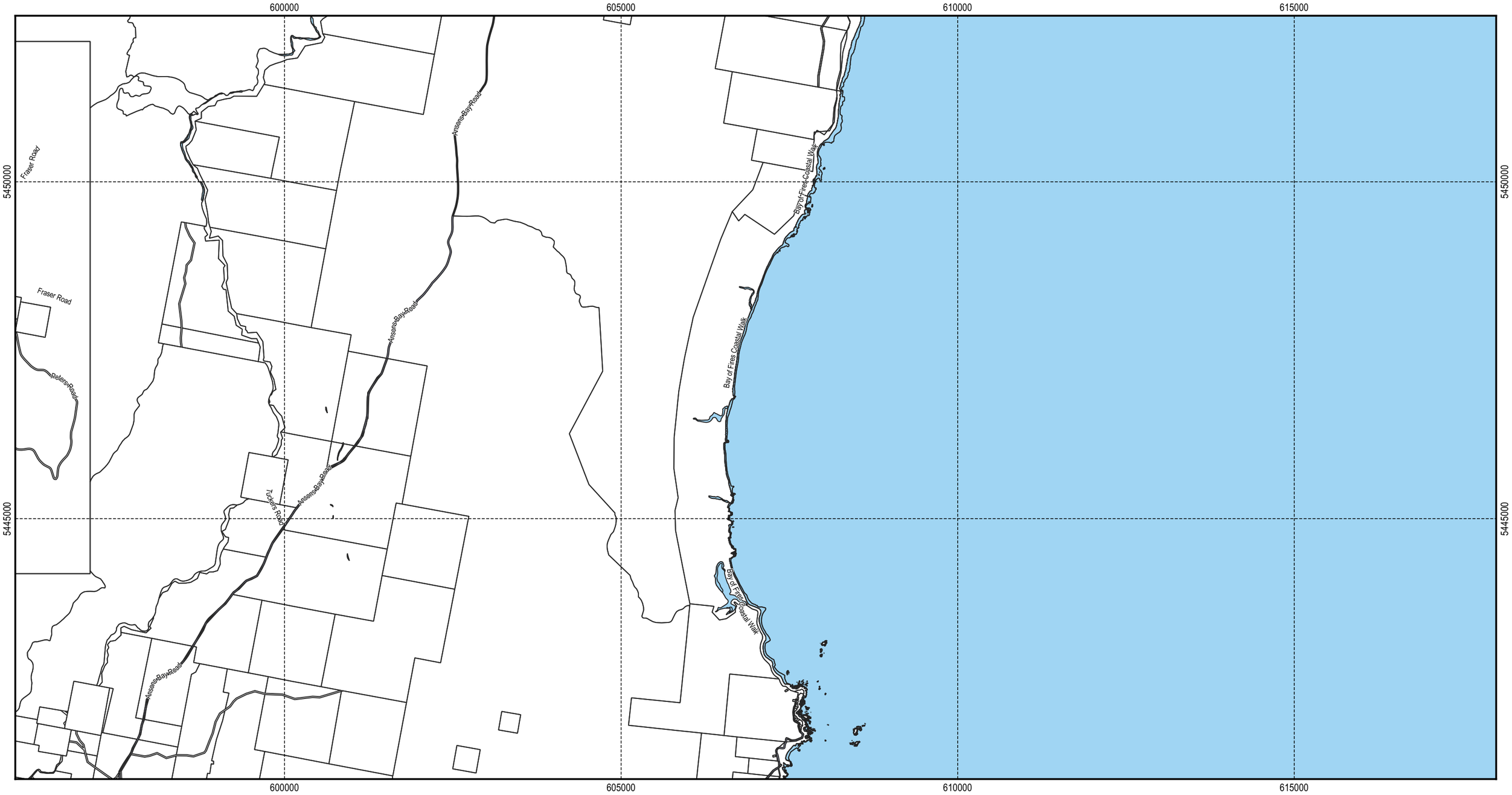

Legend

Scenic Protection Code | Water | Cadastral parcels

Map 6 of 44

0 0.5 1 1.5 2 2.5 km

Scale: 1:55,000 when printed at A3

Coordinate system: GDA94 MGA Zone 55
Zone data from Break O'Day Council
Base topographic data from: The LIST © State of Tasmania
Print Date: 25/02/2020

N

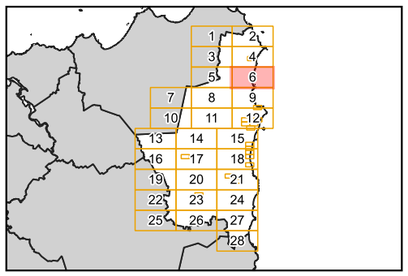

Tasmanian Planning Scheme - Scenic Protection Code:
Break O'Day Local Provisions Schedule

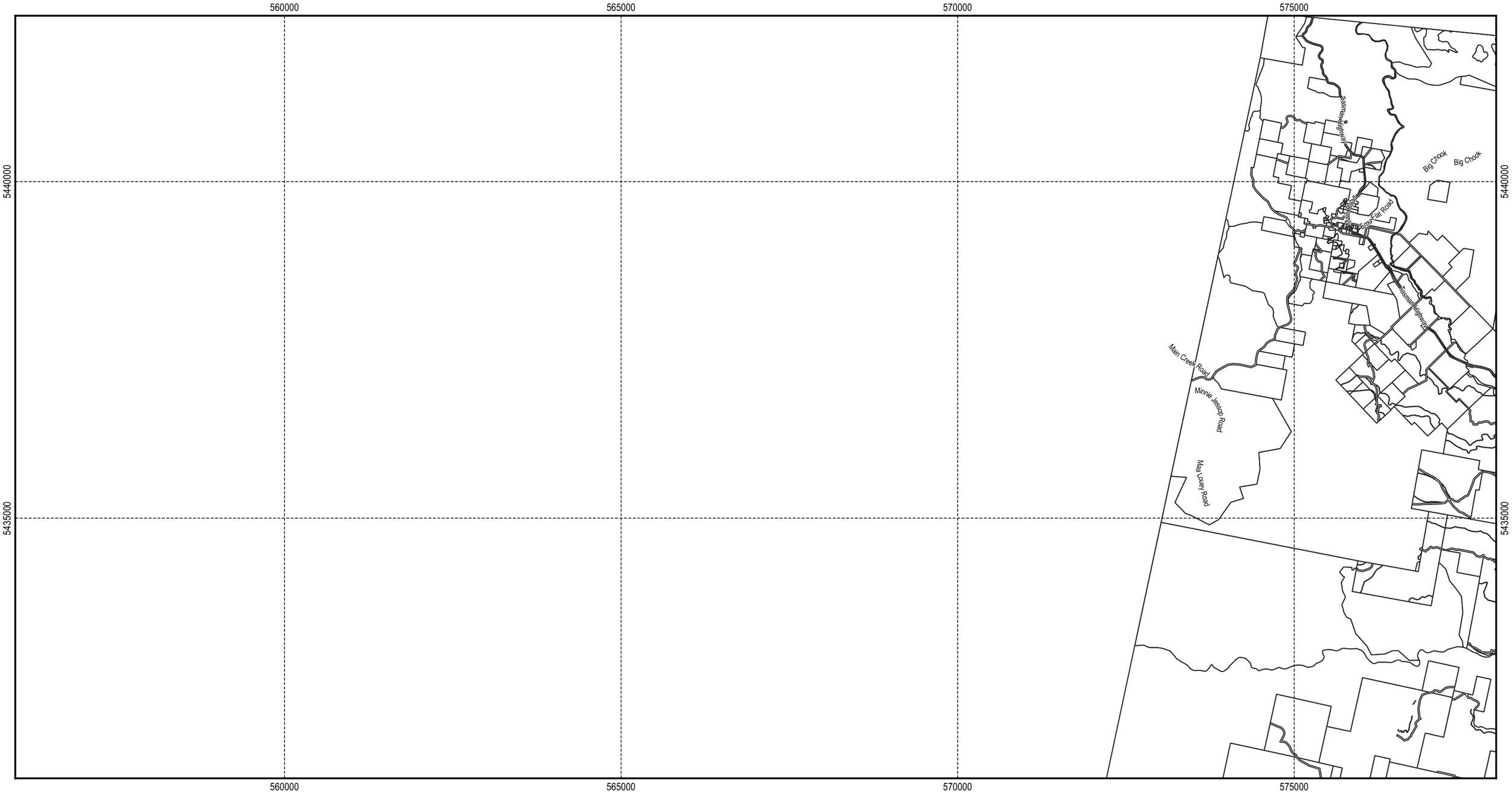

Legend

Scenic Protection Code | Water | Cadastral parcels

Map 7 of 44

0 0.5 1 1.5 2 2.5 km

Scale: 1:55,000 when printed at A3

Coordinate system: GDA94 MGA Zone 55
Zone data from Break O'Day Council
Base topographic data from: The LIST © State of Tasmania
Print Date: 25/02/2020

N

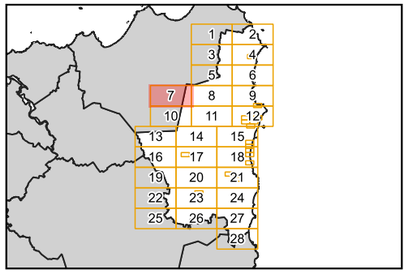

Tasmanian Planning Scheme - Scenic Protection Code:
Break O'Day Local Provisions Schedule

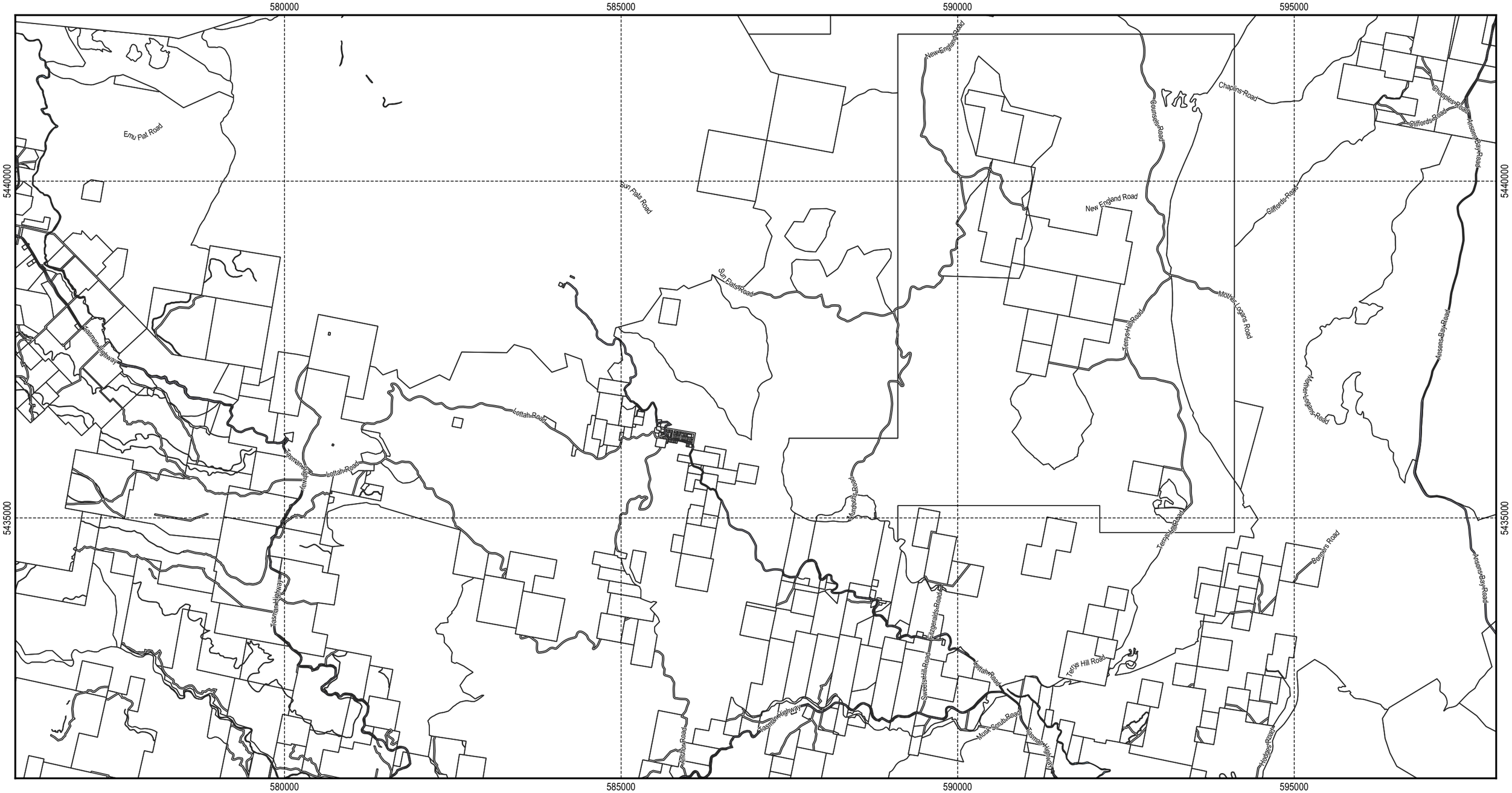

Legend

- Scenic Protection Code
- Water
- Cadastral parcels

Map 8 of 44

0 0.5 1 1.5 2 2.5 km

Scale: 1:55,000 when printed at A3

Coordinate system: GDA94 MGA Zone 55
Zone data from Break O'Day Council
Base topographic data from: The LIST © State of Tasmania
Print Date: 25/02/2020

N

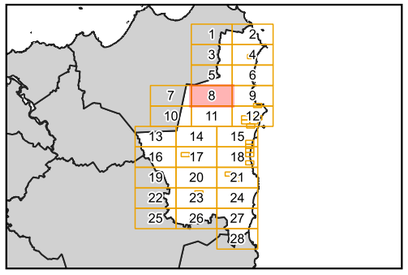

Tasmanian Planning Scheme - Scenic Protection Code:
Break O'Day Local Provisions Schedule

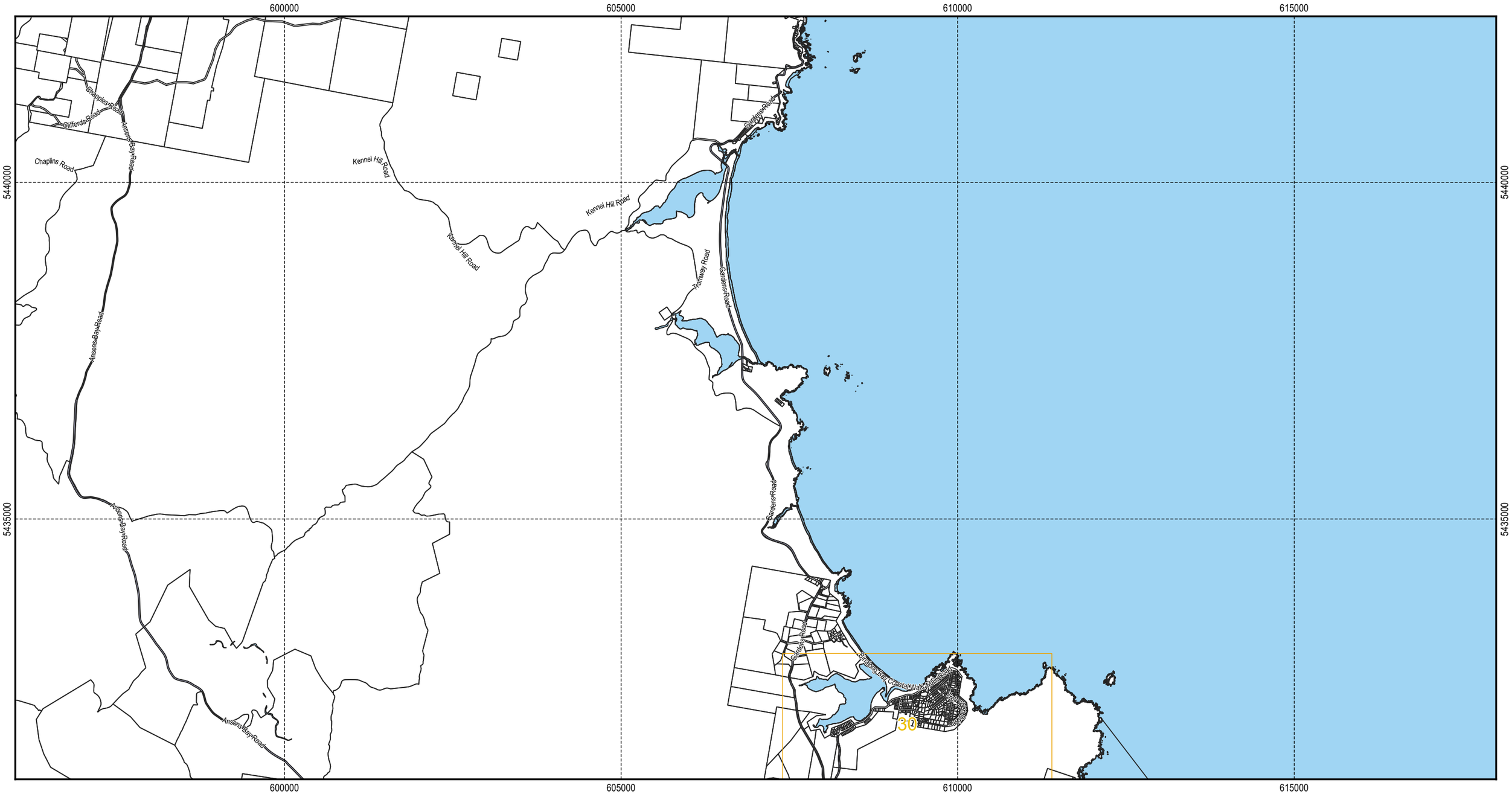

Legend

Scenic Protection Code | Water | Cadastral parcels

Map 9 of 44

0 0.5 1 1.5 2 2.5 km

Scale: 1:55,000 when printed at A3

Coordinate system: GDA94 MGA Zone 55
Zone data from Break O'Day Council
Base topographic data from: The LIST © State of Tasmania
Print Date: 25/02/2020

N

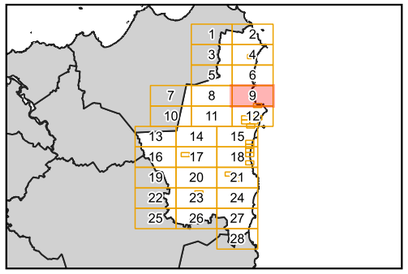

Tasmanian Planning Scheme - Scenic Protection Code:
Break O'Day Local Provisions Schedule

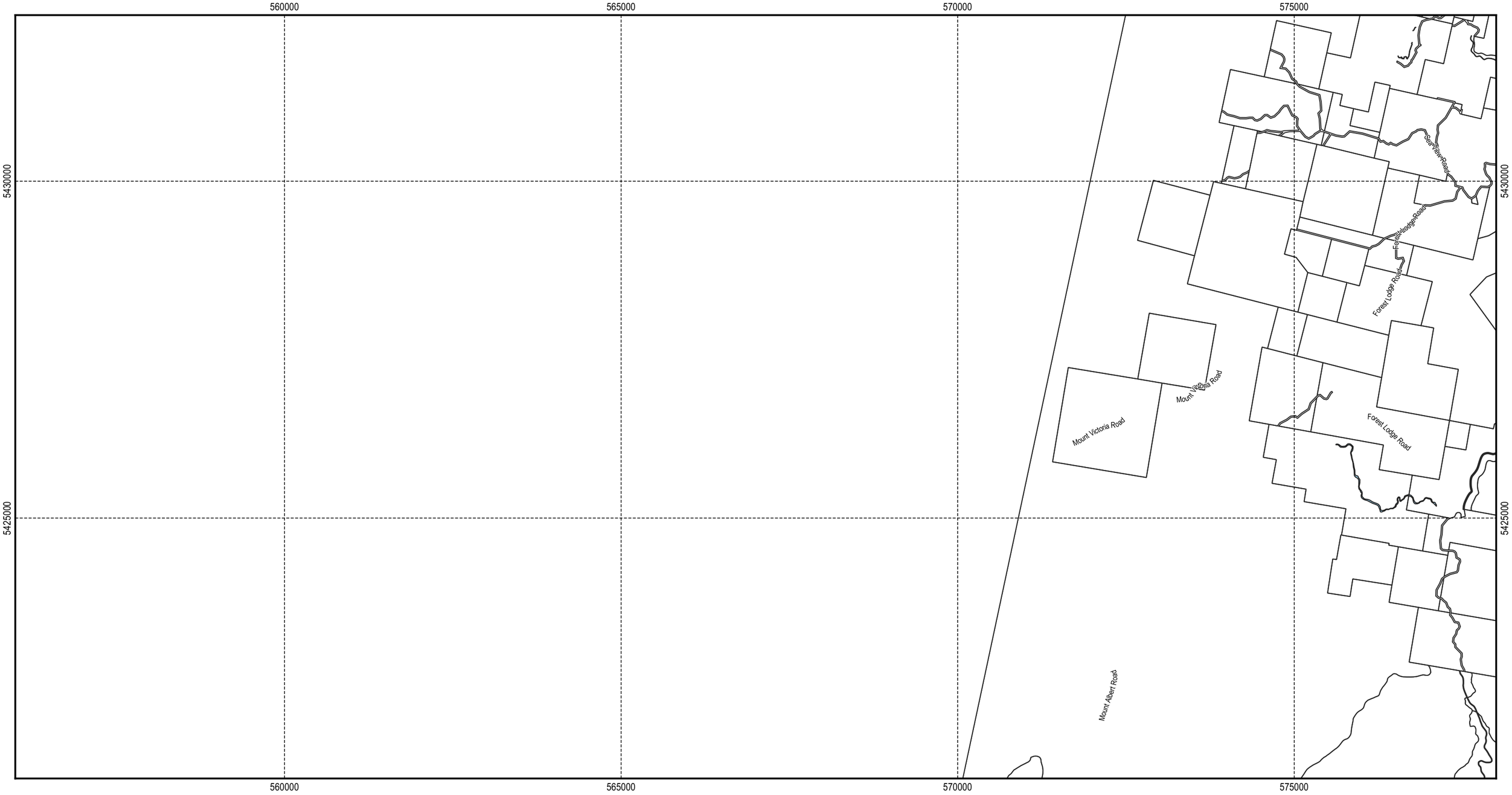

Legend

Scenic Protection Code | Water | Cadastral parcels

Map 10 of 44

0 0.5 1 1.5 2 2.5 km

Scale: 1:55,000 when printed at A3

Coordinate system: GDA94 MGA Zone 55
Zone data from Break O'Day Council
Base topographic data from: The LIST © State of Tasmania
Print Date: 25/02/2020

N

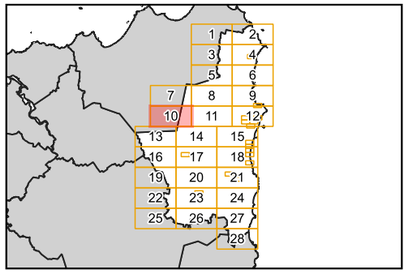

Tasmanian Planning Scheme - Scenic Protection Code:
Break O'Day Local Provisions Schedule

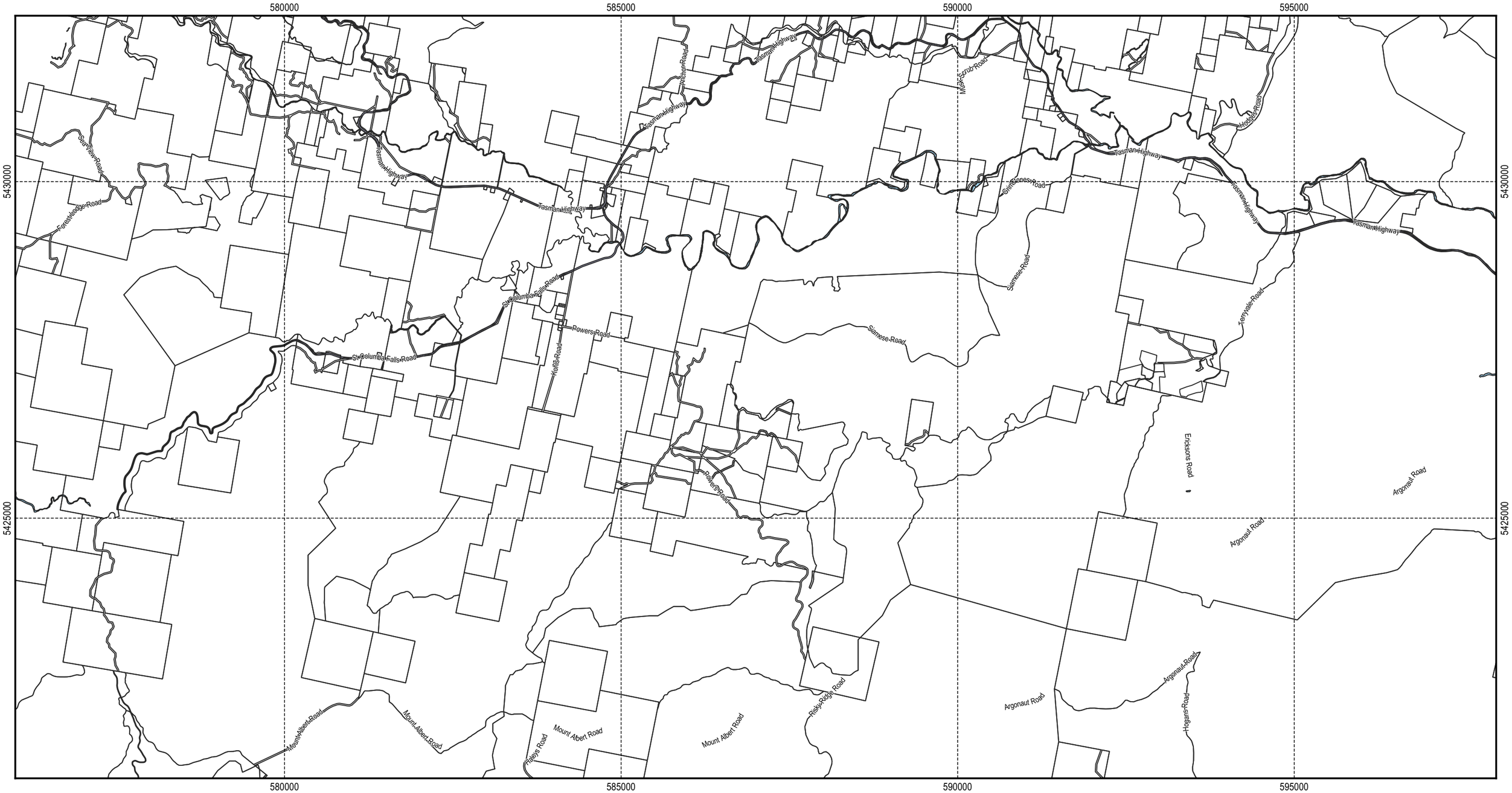

Legend

Scenic Protection Code | Water | Cadastral parcels

Map 11 of 44

0 0.5 1 1.5 2 2.5 km

Scale: 1:55,000 when printed at A3

Coordinate system: GDA94 MGA Zone 55
Zone data from Break O'Day Council
Base topographic data from: The LIST © State of Tasmania
Print Date: 25/02/2020

N

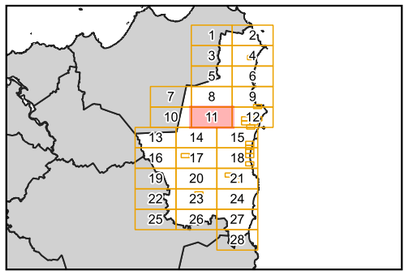

Tasmanian Planning Scheme - Scenic Protection Code:
Break O'Day Local Provisions Schedule

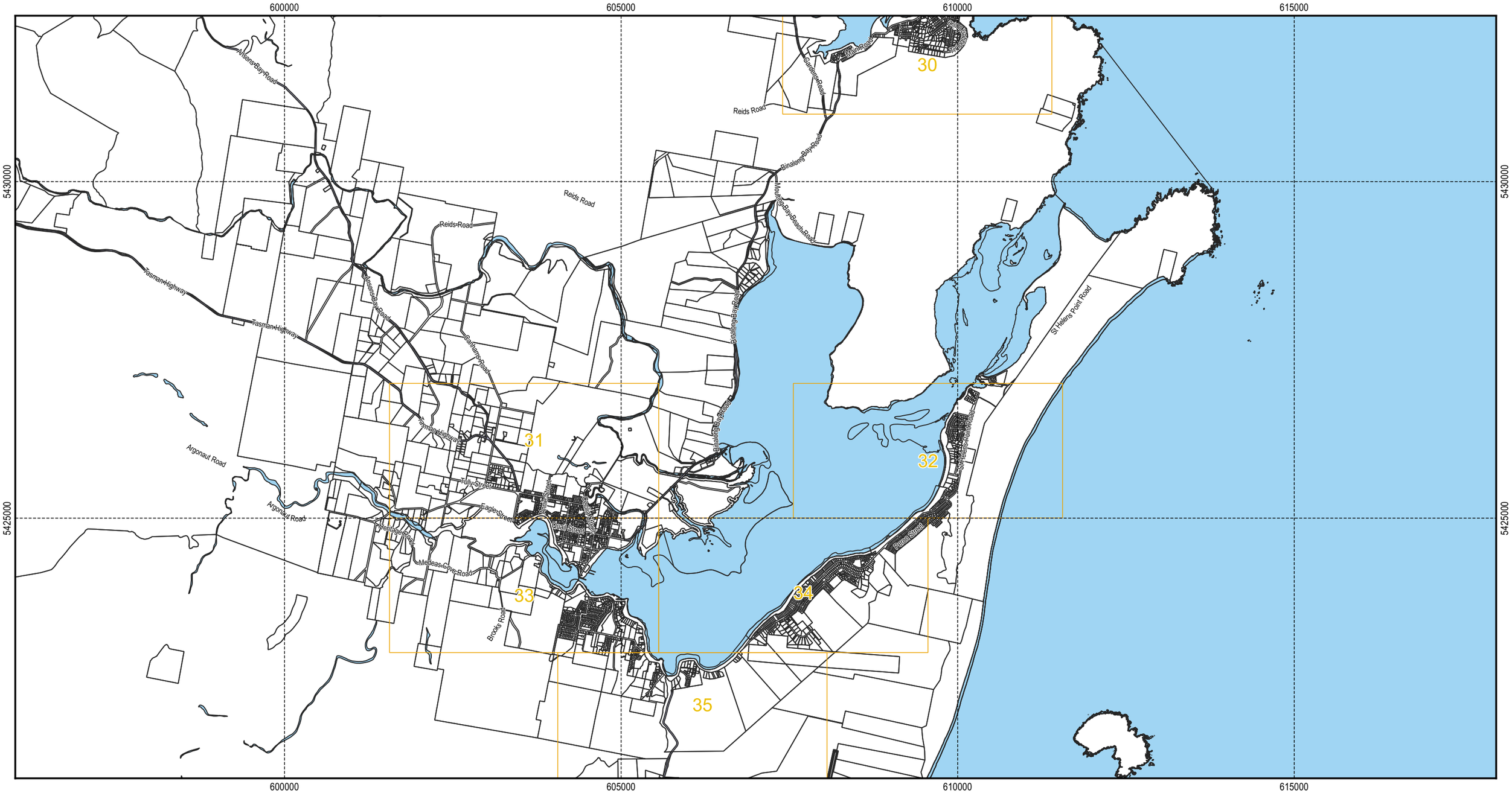

Legend

Scenic Protection Code | Water | Cadastral parcels

Map 12 of 44

0 0.5 1 1.5 2 2.5 km

Scale: 1:55,000 when printed at A3

Coordinate system: GDA94 MGA Zone 55
Zone data from Break O'Day Council
Base topographic data from: The LIST © State of Tasmania
Print Date: 25/02/2020

N

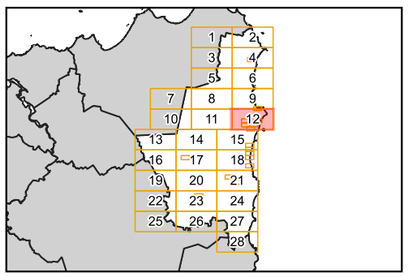

Tasmanian Planning Scheme - Scenic Protection Code:
Break O'Day Local Provisions Schedule

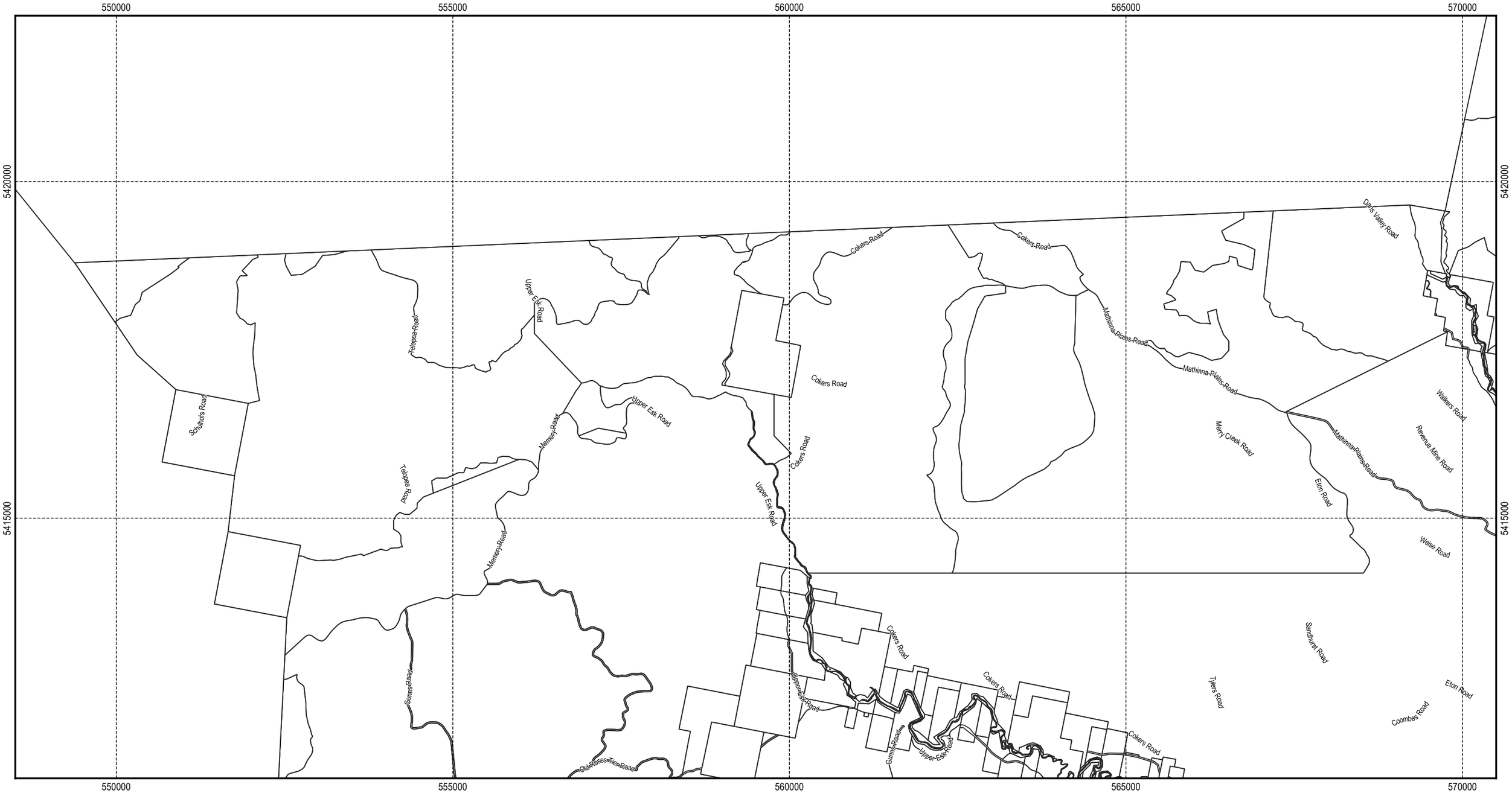

Legend

Scenic Protection Code | Water | Cadastral parcels

Map 13 of 44

0 0.5 1 1.5 2 2.5 km

Scale: 1:55,000 when printed at A3

Coordinate system: GDA94 MGA Zone 55
Zone data from Break O'Day Council
Base topographic data from: The LIST © State of Tasmania
Print Date: 25/02/2020

N

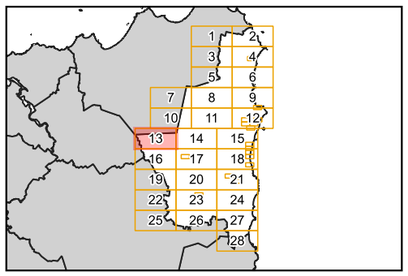

Tasmanian Planning Scheme - Scenic Protection Code:
Break O'Day Local Provisions Schedule

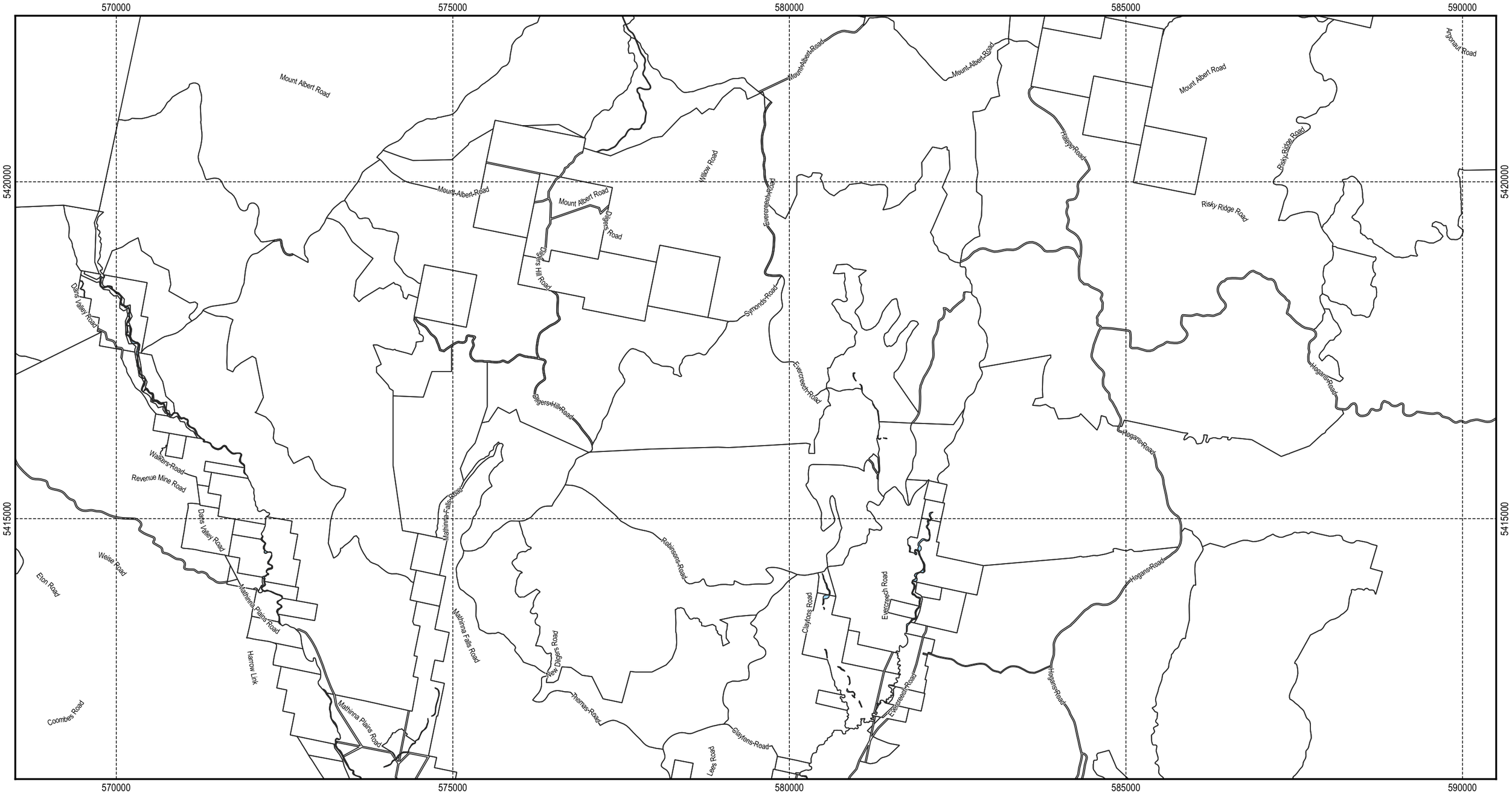

Legend

Scenic Protection Code | Water | Cadastral parcels

Map 14 of 44

0 0.5 1 1.5 2 2.5 km

Scale: 1:55,000 when printed at A3

Coordinate system: GDA94 MGA Zone 55
Zone data from Break O'Day Council
Base topographic data from: The LIST © State of Tasmania
Print Date: 25/02/2020

N

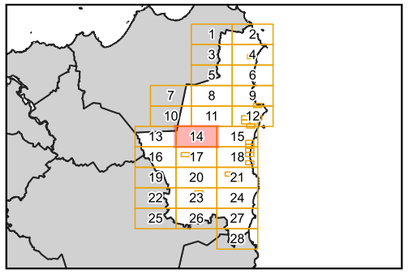

Tasmanian Planning Scheme - Scenic Protection Code:
Break O'Day Local Provisions Schedule

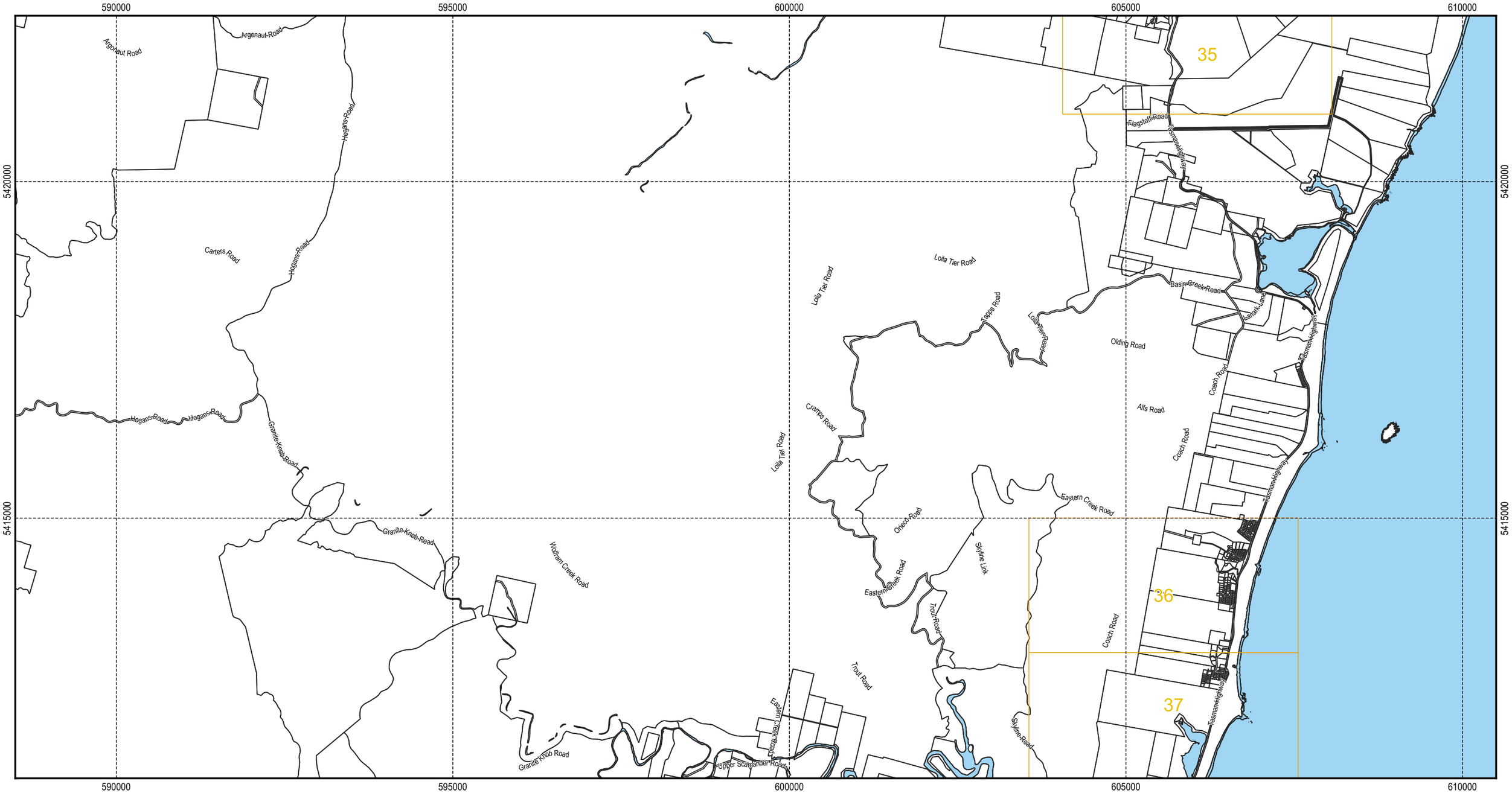

Legend

Scenic Protection Code | Water | Cadastral parcels

Map 15 of 44

0 0.5 1 1.5 2 2.5 km

Scale: 1:55,000 when printed at A3

Coordinate system: GDA94 MGA Zone 55
Zone data from Break O'Day Council
Base topographic data from: The LIST © State of Tasmania
Print Date: 25/02/2020

N

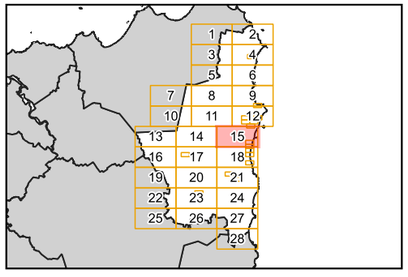

Tasmanian Planning Scheme - Scenic Protection Code:
Break O'Day Local Provisions Schedule

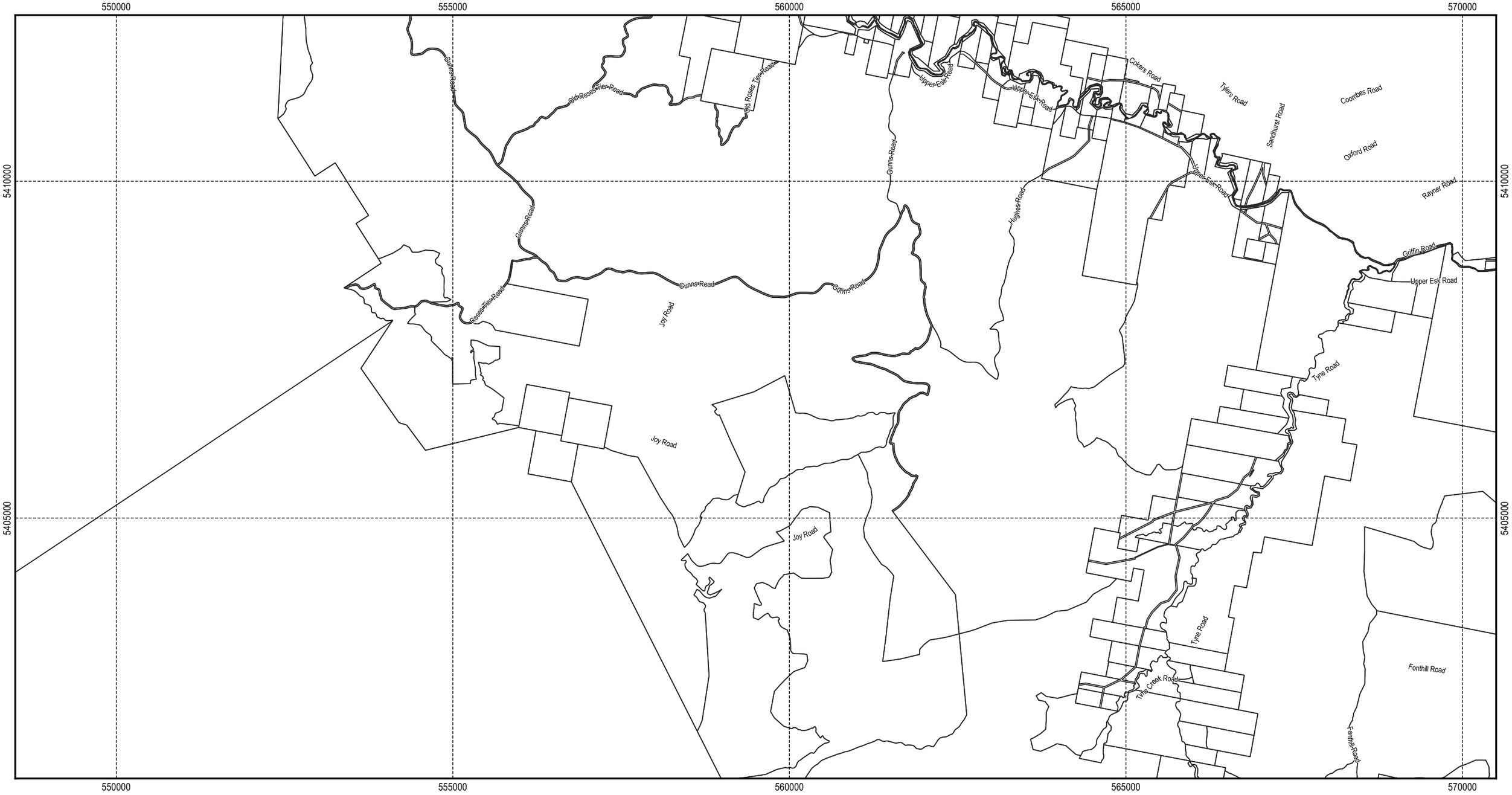

Legend

Scenic Protection Code | Water | Cadastral parcels

Map 16 of 44

0 0.5 1 1.5 2 2.5 km

Scale: 1:55,000 when printed at A3

Coordinate system: GDA94 MGA Zone 55
Zone data from Break O'Day Council
Base topographic data from: The LIST © State of Tasmania
Print Date: 25/02/2020

N

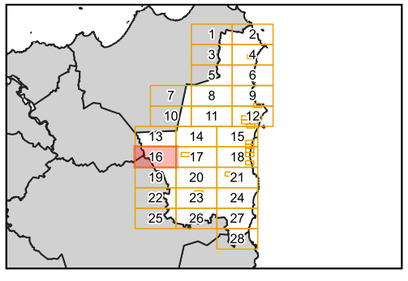

Tasmanian Planning Scheme - Scenic Protection Code:
Break O'Day Local Provisions Schedule

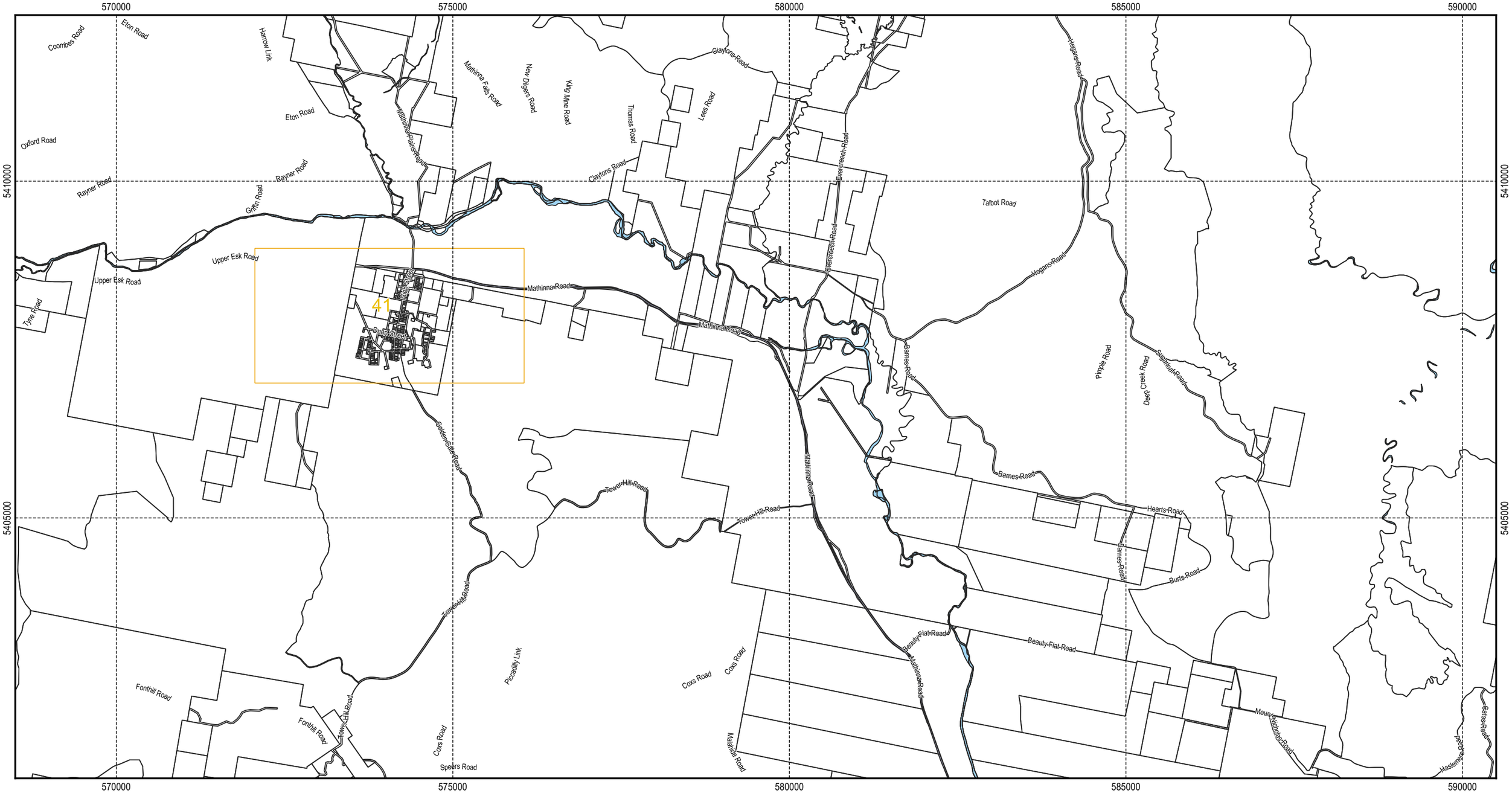

Legend

Scenic Protection Code | Water | Cadastral parcels

Map 17 of 44

0 0.5 1 1.5 2 2.5 km

Scale: 1:55,000 when printed at A3

Coordinate system: GDA94 MGA Zone 55
Zone data from Break O'Day Council
Base topographic data from: The LIST © State of Tasmania
Print Date: 25/02/2020

N

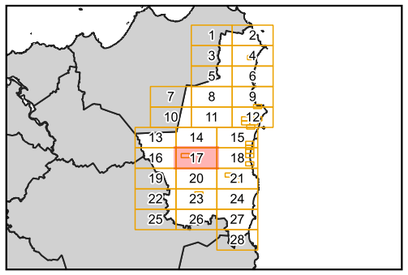

Tasmanian Planning Scheme - Scenic Protection Code:
Break O'Day Local Provisions Schedule

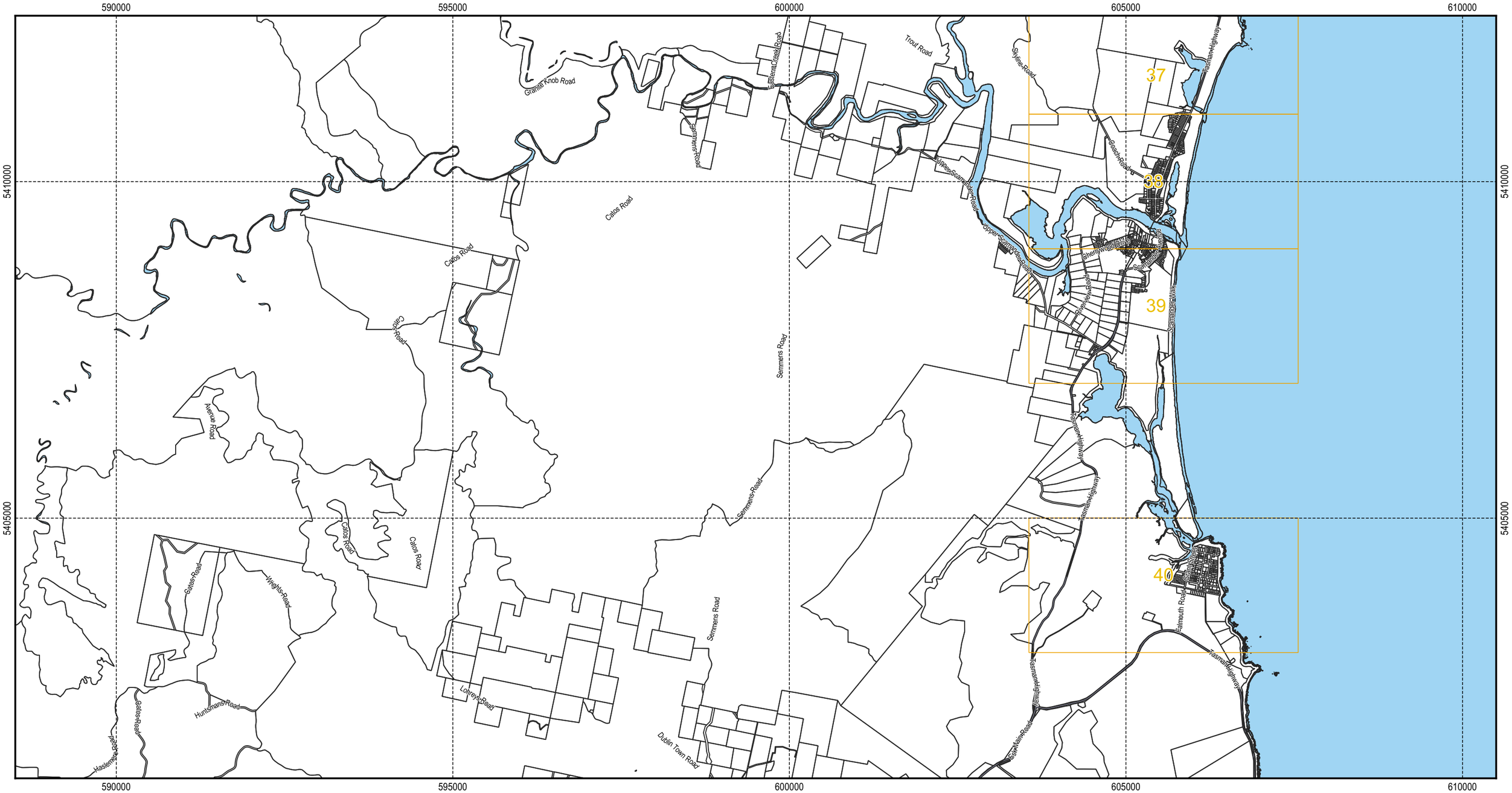

Legend

- Scenic Protection Code
- Water
- Cadastral parcels

Map 18 of 44

0 0.5 1 1.5 2 2.5 km

Scale: 1:55,000 when printed at A3

Coordinate system: GDA94 MGA Zone 55
Zone data from Break O'Day Council
Base topographic data from: The LIST © State of Tasmania
Print Date: 25/02/2020

N

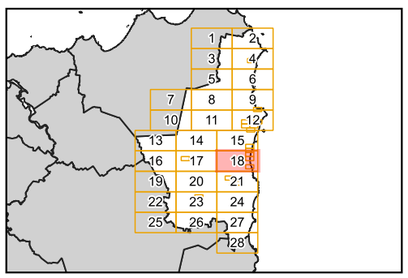

Tasmanian Planning Scheme - Scenic Protection Code:
Break O'Day Local Provisions Schedule

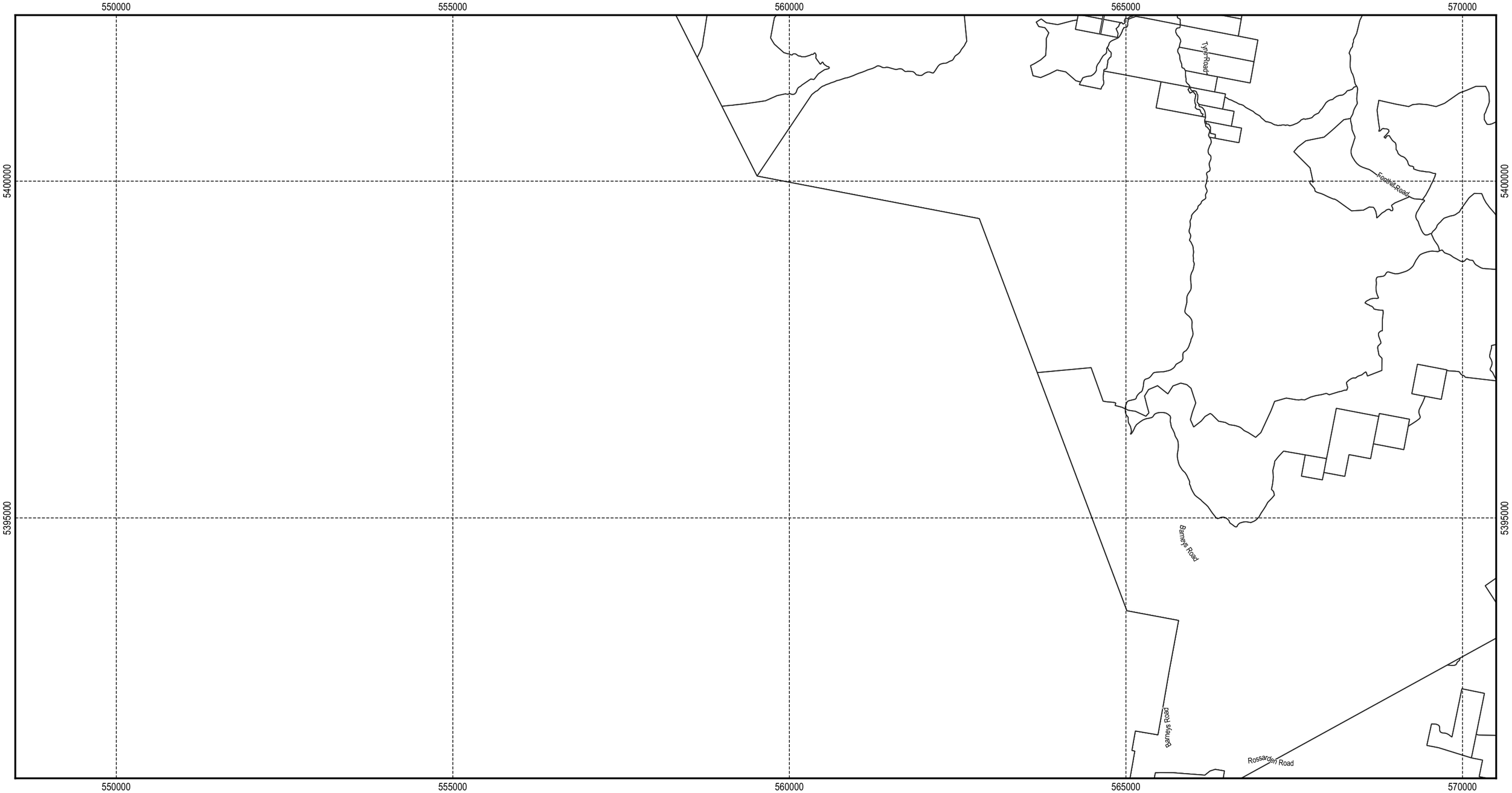

Legend

Scenic Protection Code | Water | Cadastral parcels

Map 19 of 44

0 0.5 1 1.5 2 2.5 km

Scale: 1:55,000 when printed at A3

Coordinate system: GDA94 MGA Zone 55
Zone data from Break O'Day Council
Base topographic data from: The LIST © State of Tasmania
Print Date: 25/02/2020

N

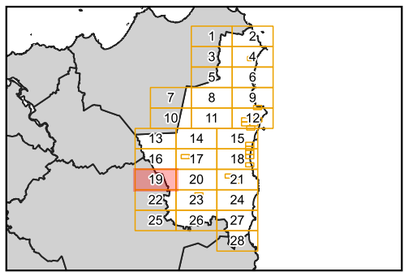

Tasmanian Planning Scheme - Scenic Protection Code:
Break O'Day Local Provisions Schedule

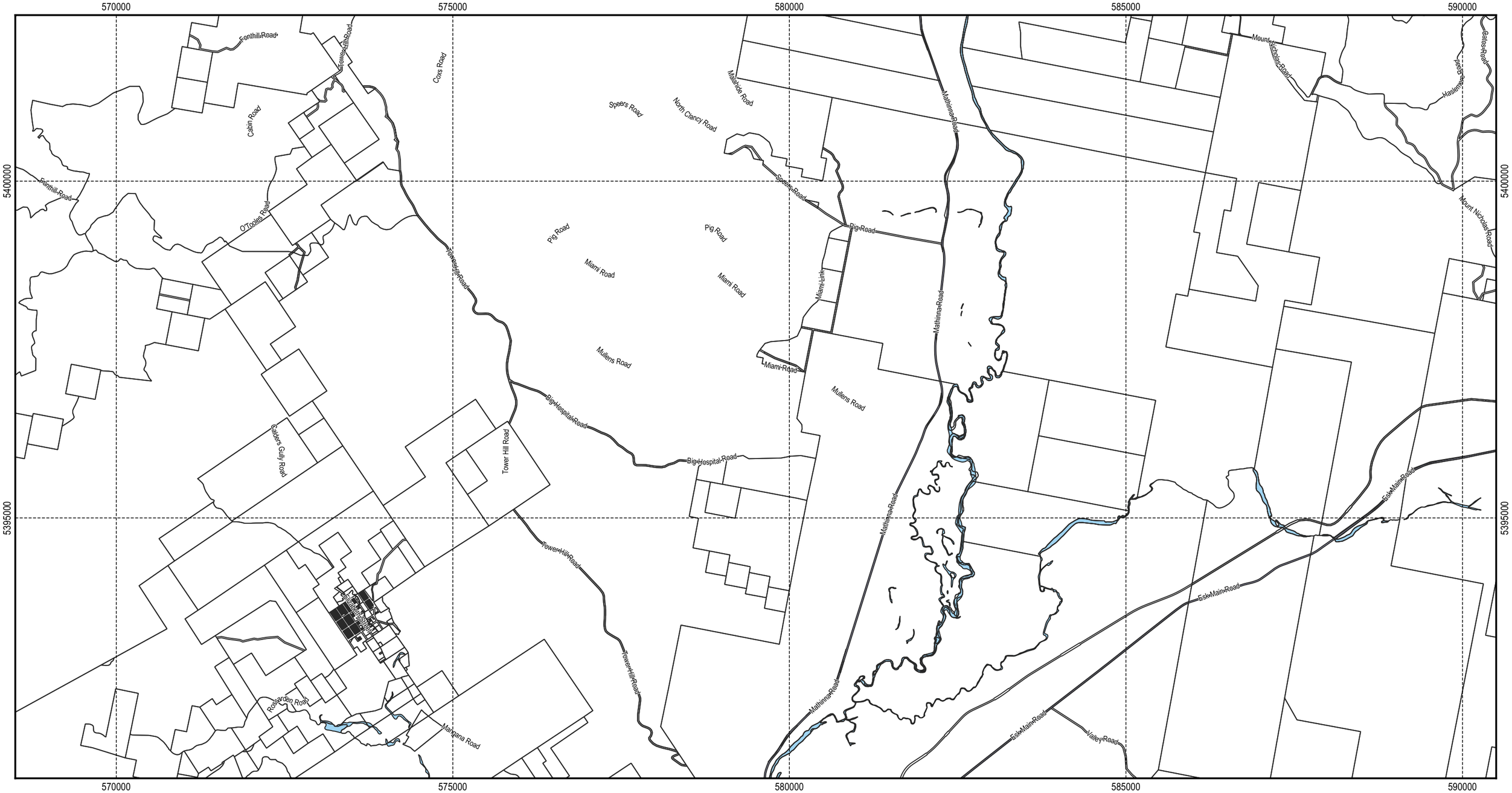

Legend

Scenic Protection Code | Water | Cadastral parcels

Map 20 of 44

0 0.5 1 1.5 2 2.5 km

Scale: 1:55,000 when printed at A3

Coordinate system: GDA94 MGA Zone 55
Zone data from Break O'Day Council
Base topographic data from: The LIST © State of Tasmania
Print Date: 25/02/2020

N

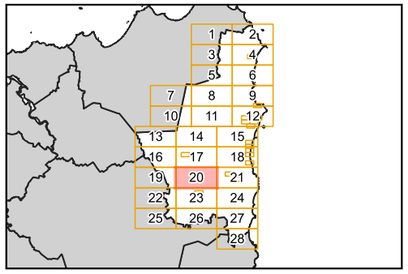

Tasmanian Planning Scheme - Scenic Protection Code:
Break O'Day Local Provisions Schedule

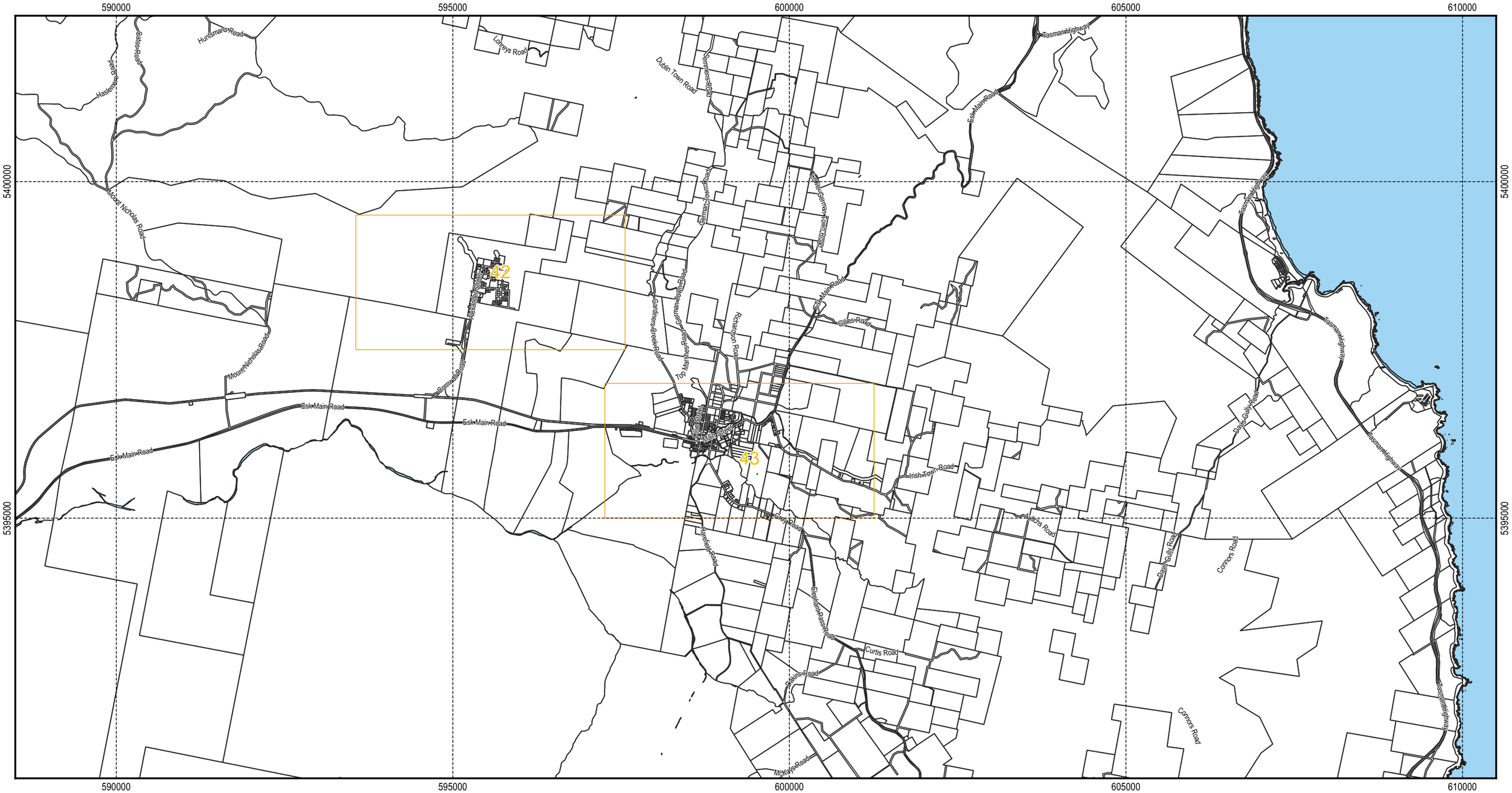

Legend

Scenic Protection Code | Water | Cadastral parcels

Map 21 of 44

0 0.5 1 1.5 2 2.5 km

Scale: 1:55,000 when printed at A3

Coordinate system: GDA94 MGA Zone 55
Zone data from Break O'Day Council
Base topographic data from: The LIST © State of Tasmania
Print Date: 25/02/2020

N

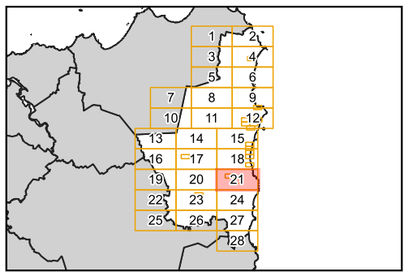

Tasmanian Planning Scheme - Scenic Protection Code:
Break O'Day Local Provisions Schedule

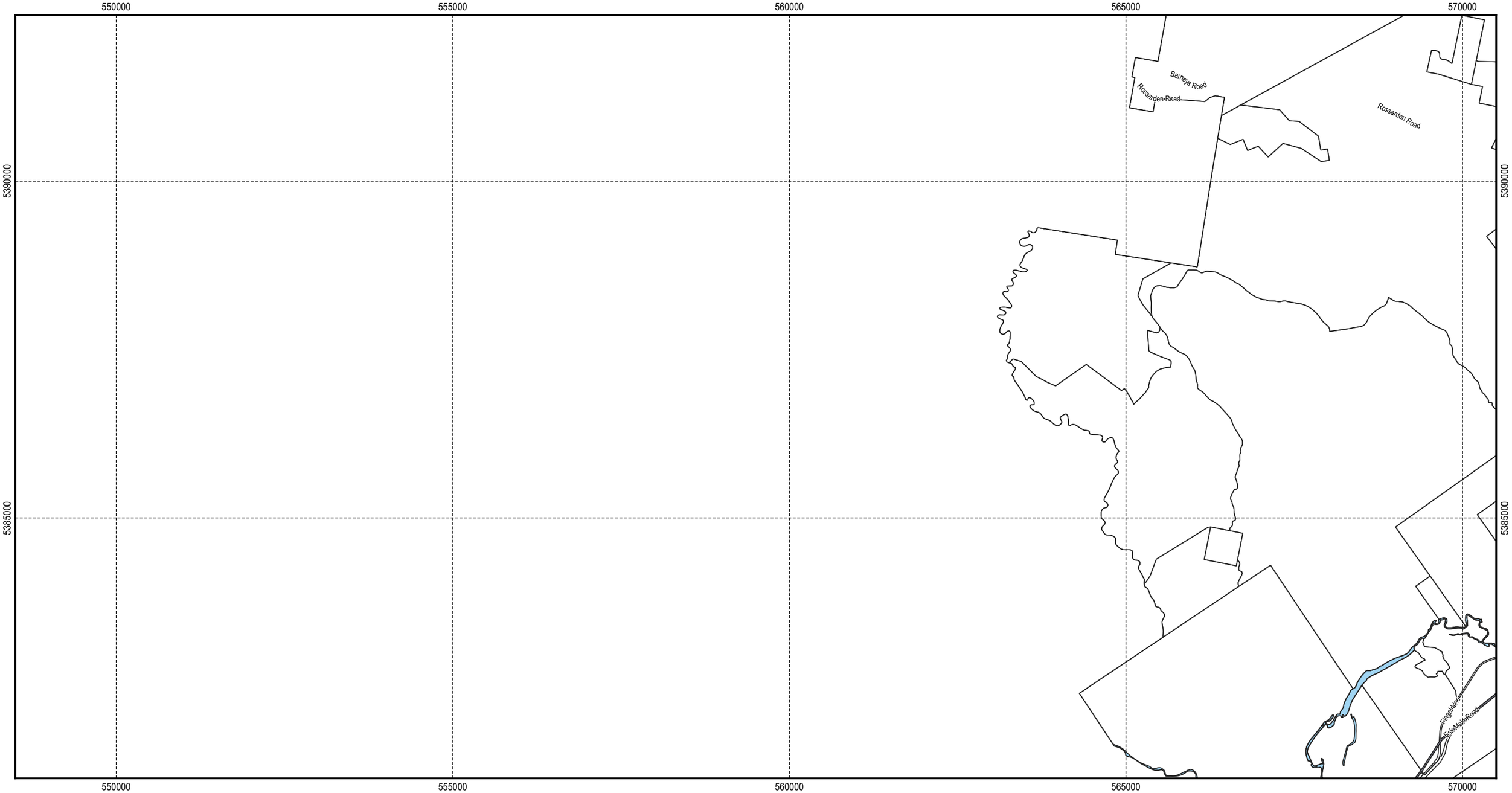

Legend

Scenic Protection Code | Water | Cadastral parcels

Map 22 of 44

0 0.5 1 1.5 2 2.5 km

Scale: 1:55,000 when printed at A3

Coordinate system: GDA94 MGA Zone 55
Zone data from Break O'Day Council
Base topographic data from: The LIST © State of Tasmania
Print Date: 25/02/2020

N

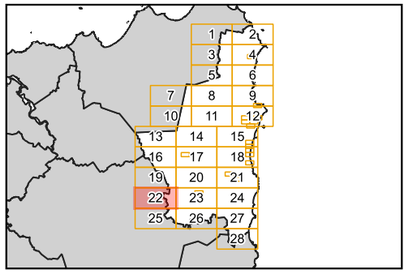

Tasmanian Planning Scheme - Scenic Protection Code:
Break O'Day Local Provisions Schedule

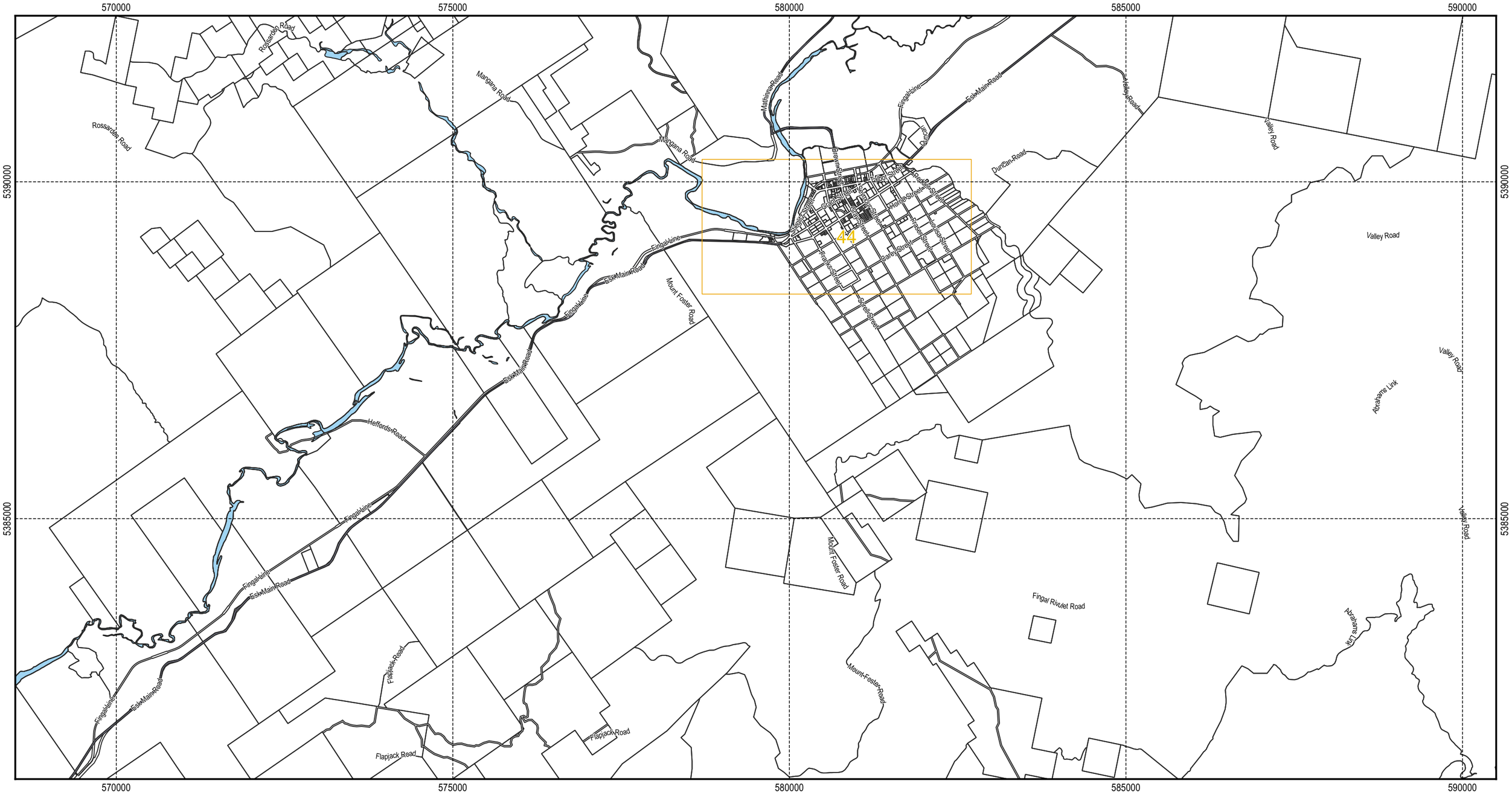

Legend

Scenic Protection Code | Water | Cadastral parcels

Map 23 of 44

0 0.5 1 1.5 2 2.5 km

Scale: 1:55,000 when printed at A3

Coordinate system: GDA94 MGA Zone 55
Zone data from Break O'Day Council
Base topographic data from: The LIST © State of Tasmania
Print Date: 25/02/2020

N

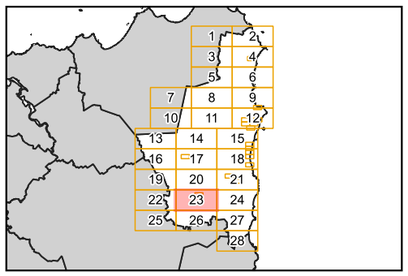

Tasmanian Planning Scheme - Scenic Protection Code:
Break O'Day Local Provisions Schedule

Legend

Scenic Protection Code | Water | Cadastral parcels

Map 24 of 44

0 0.5 1 1.5 2 2.5 km

Scale: 1:55,000 when printed at A3

Coordinate system: GDA94 MGA Zone 55
Zone data from Break O'Day Council
Base topographic data from: The LIST © State of Tasmania
Print Date: 25/02/2020

N

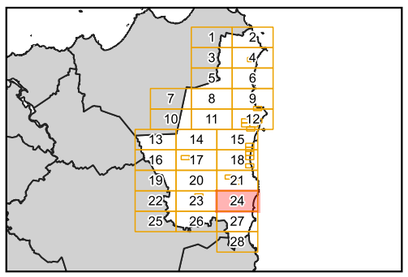

Tasmanian Planning Scheme - Scenic Protection Code:
Break O'Day Local Provisions Schedule

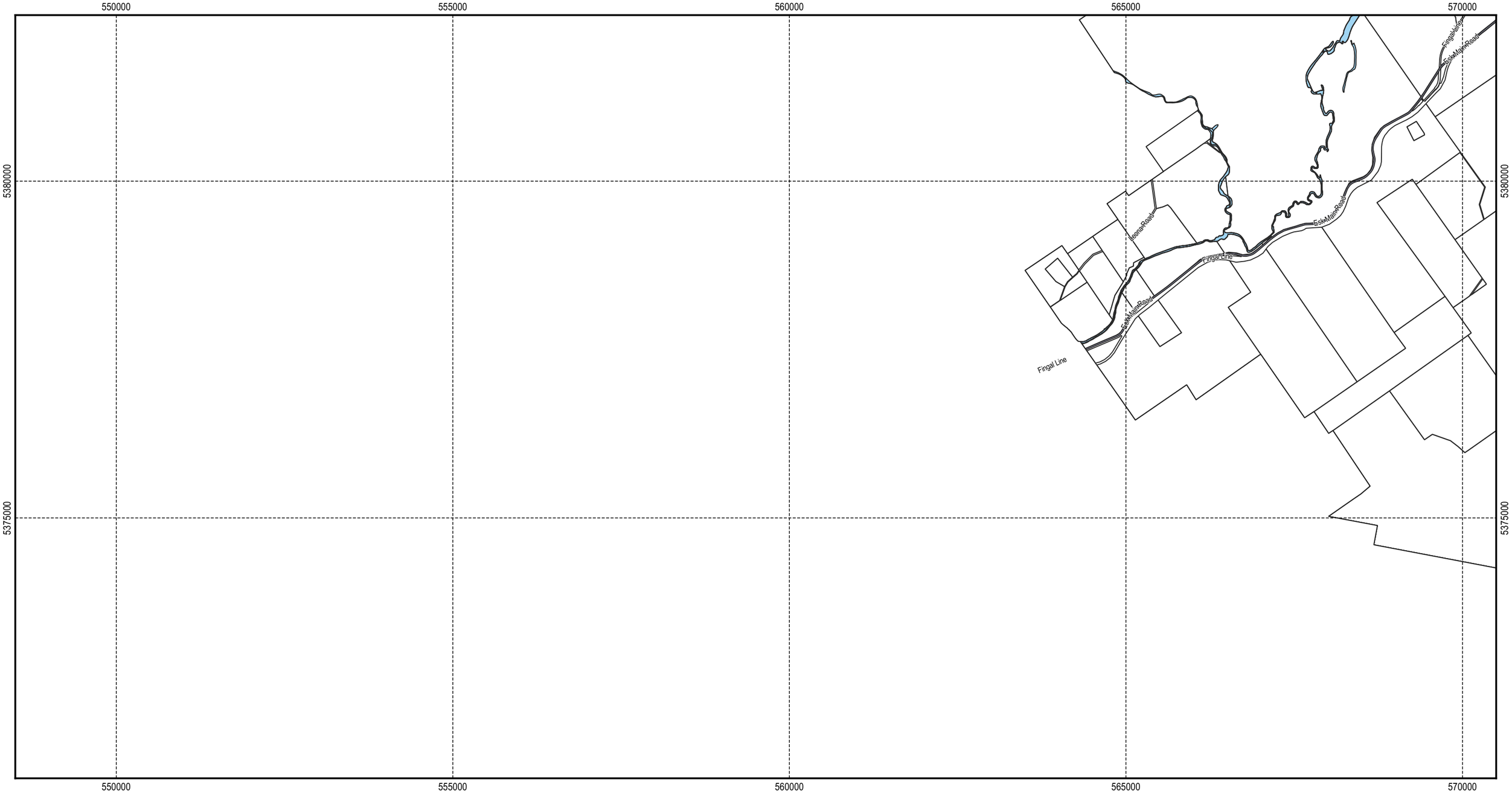

Legend

Scenic Protection Code | Water | Cadastral parcels

Map 25 of 44

0 0.5 1 1.5 2 2.5 km

Scale: 1:55,000 when printed at A3

Coordinate system: GDA94 MGA Zone 55
Zone data from Break O'Day Council
Base topographic data from: The LIST © State of Tasmania
Print Date: 25/02/2020

N

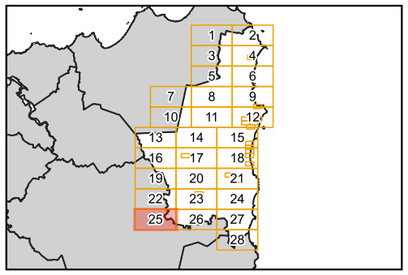

Tasmanian Planning Scheme - Scenic Protection Code:
Break O'Day Local Provisions Schedule

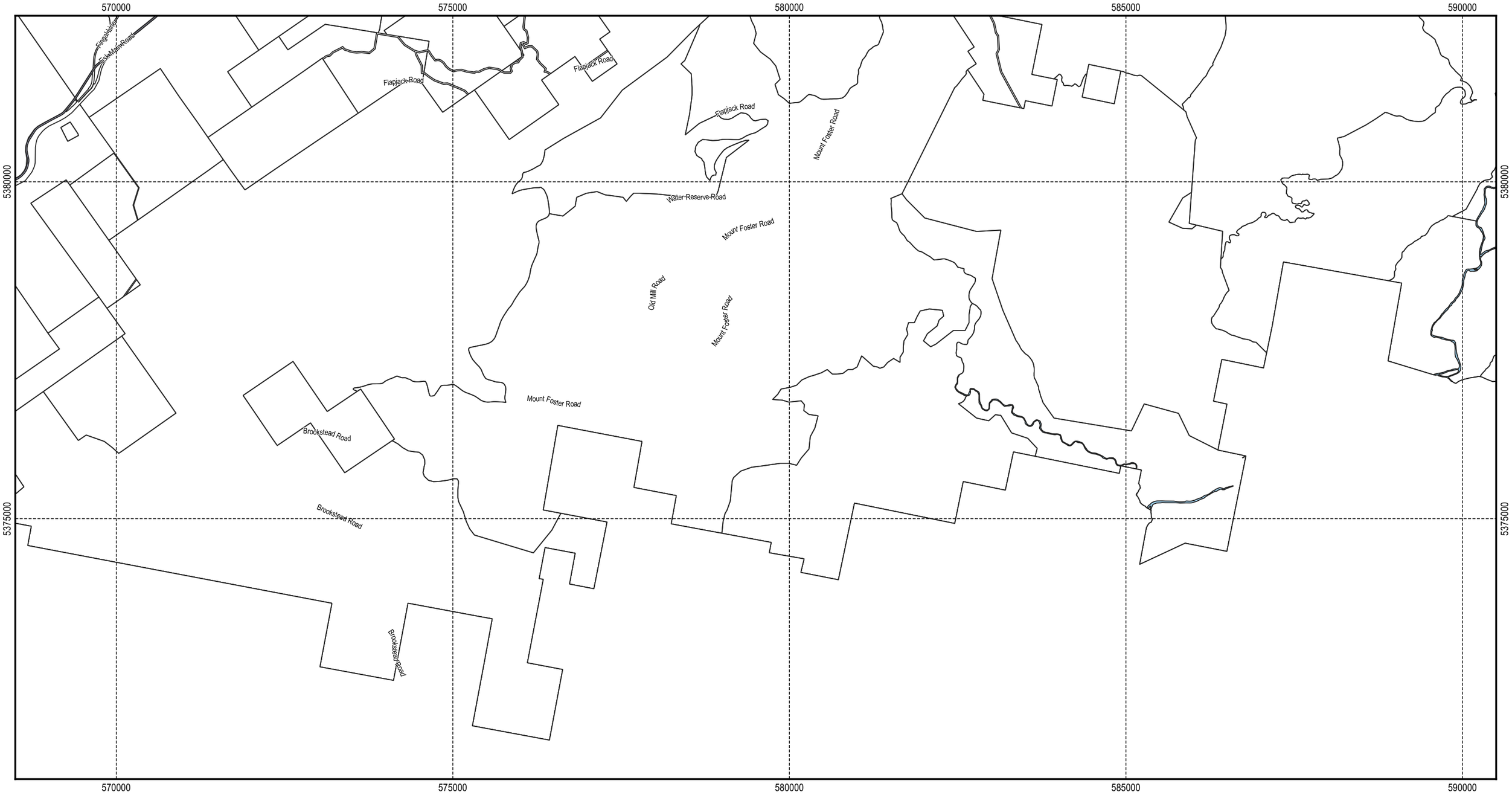

Legend

Scenic Protection Code | Water | Cadastral parcels

Map 26 of 44

0 0.5 1 1.5 2 2.5 km

Scale: 1:55,000 when printed at A3

Coordinate system: GDA94 MGA Zone 55
Zone data from Break O'Day Council
Base topographic data from: The LIST © State of Tasmania
Print Date: 25/02/2020

N

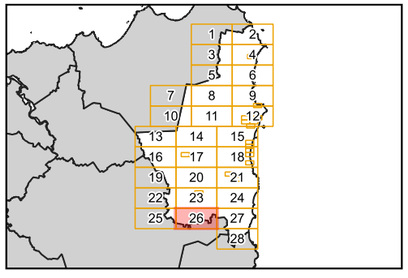

Tasmanian Planning Scheme - Scenic Protection Code:
Break O'Day Local Provisions Schedule

Legend

Scenic Protection Code | Water | Cadastral parcels

Map 27 of 44

0 0.5 1 1.5 2 2.5 km

Scale: 1:55,000 when printed at A3

Coordinate system: GDA94 MGA Zone 55
Zone data from Break O'Day Council
Base topographic data from: The LIST © State of Tasmania
Print Date: 25/02/2020

N

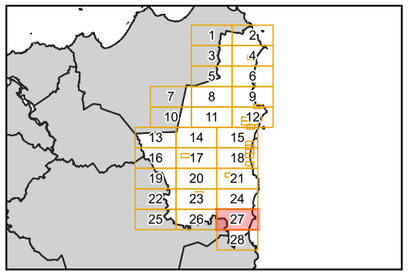

Tasmanian Planning Scheme - Scenic Protection Code:
Break O'Day Local Provisions Schedule

Legend

Scenic Protection Code | Water | Cadastral parcels

Map 28 of 44

0 0.5 1 1.5 2 2.5 km

Scale: 1:55,000 when printed at A3

Coordinate system: GDA94 MGA Zone 55
Zone data from Break O'Day Council
Base topographic data from: The LIST © State of Tasmania
Print Date: 25/02/2020

N

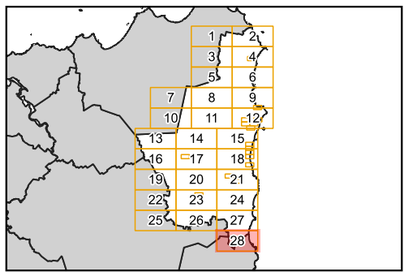

Tasmanian Planning Scheme - Scenic Protection Code:
Break O'Day Local Provisions Schedule

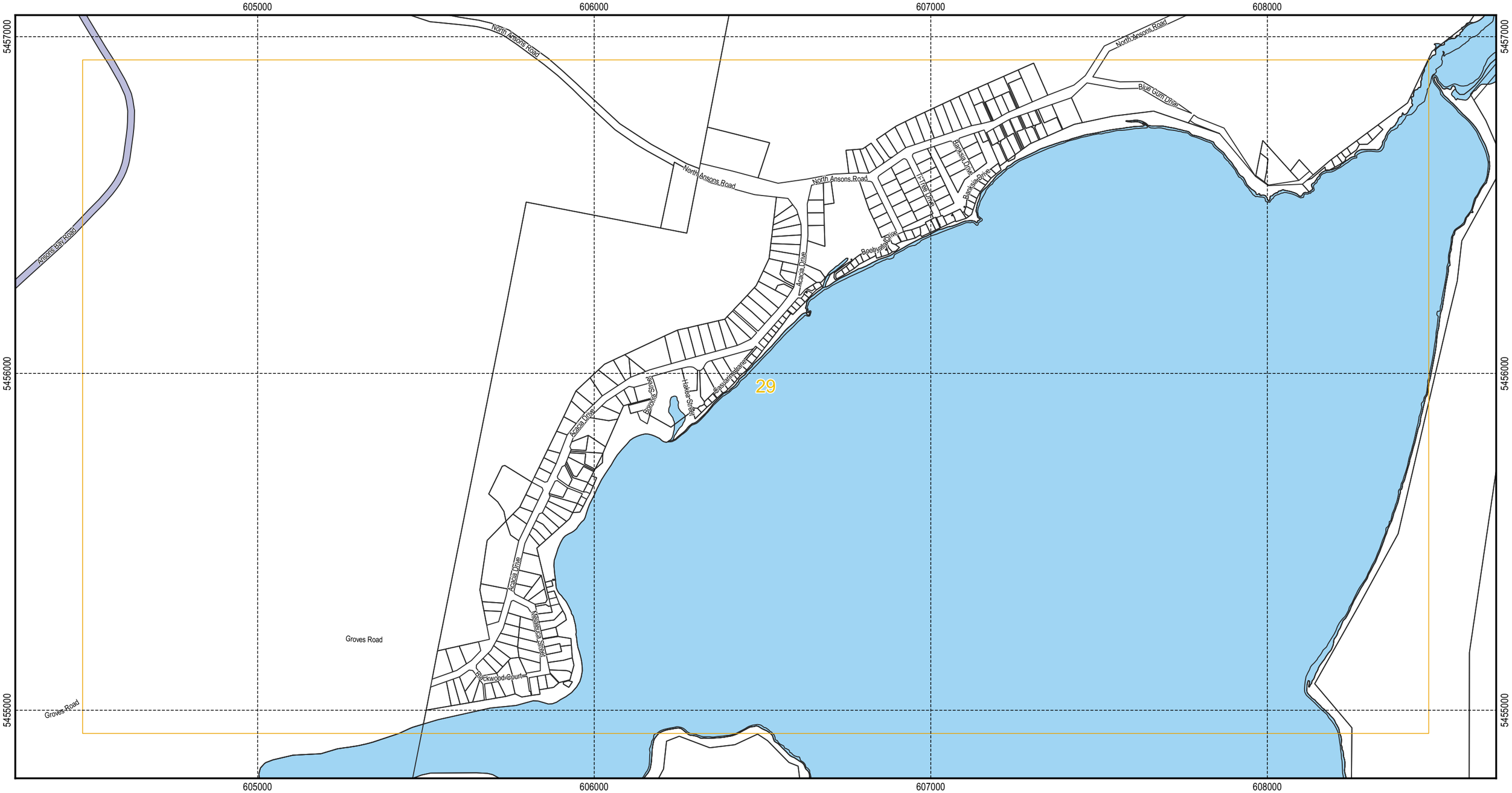

Legend

Scenic Protection Code | Water | Cadastral parcels

Map 29 of 44

0 100 200 300 400 500 m

Scale: 1:11,000 when printed at A3

Coordinate system: GDA94 MGA Zone 55
Zone data from Break O'Day Council
Base topographic data from: The LIST © State of Tasmania
Print Date: 25/02/2020

N

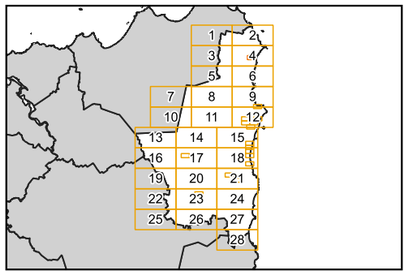

Tasmanian Planning Scheme - Scenic Protection Code:
Break O'Day Local Provisions Schedule

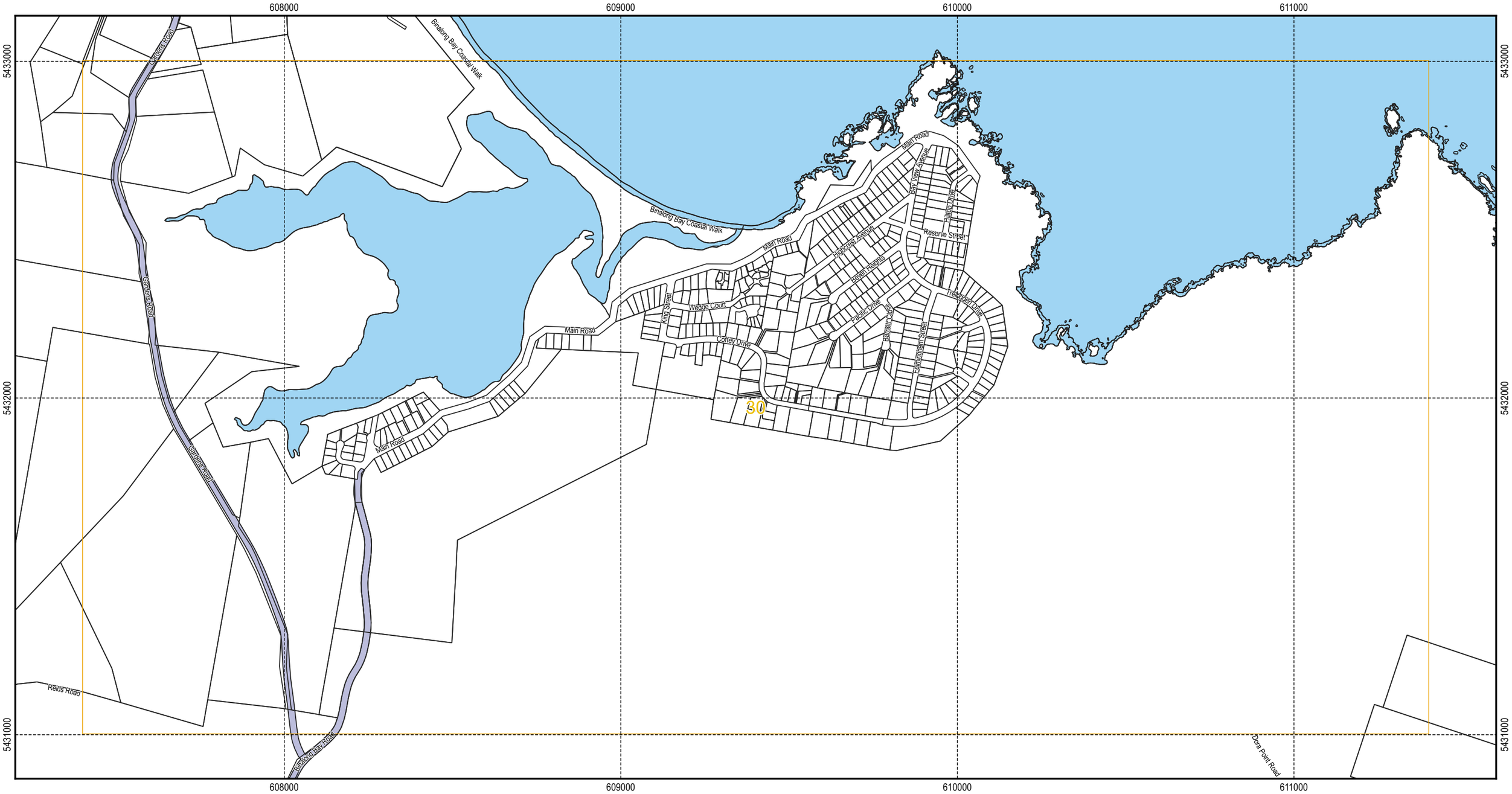

Legend

Scenic Protection Code | Water | Cadastral parcels

Map 30 of 44

0 100 200 300 400 500 m

Scale: 1:11,000 when printed at A3

Coordinate system: GDA94 MGA Zone 55
Zone data from Break O'Day Council
Base topographic data from: The LIST © State of Tasmania
Print Date: 25/02/2020

N

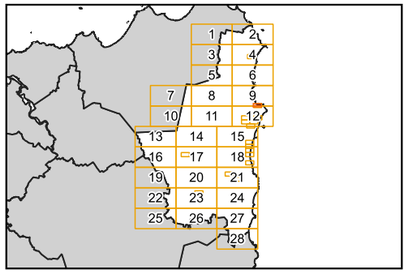

Tasmanian Planning Scheme - Scenic Protection Code:
Break O'Day Local Provisions Schedule

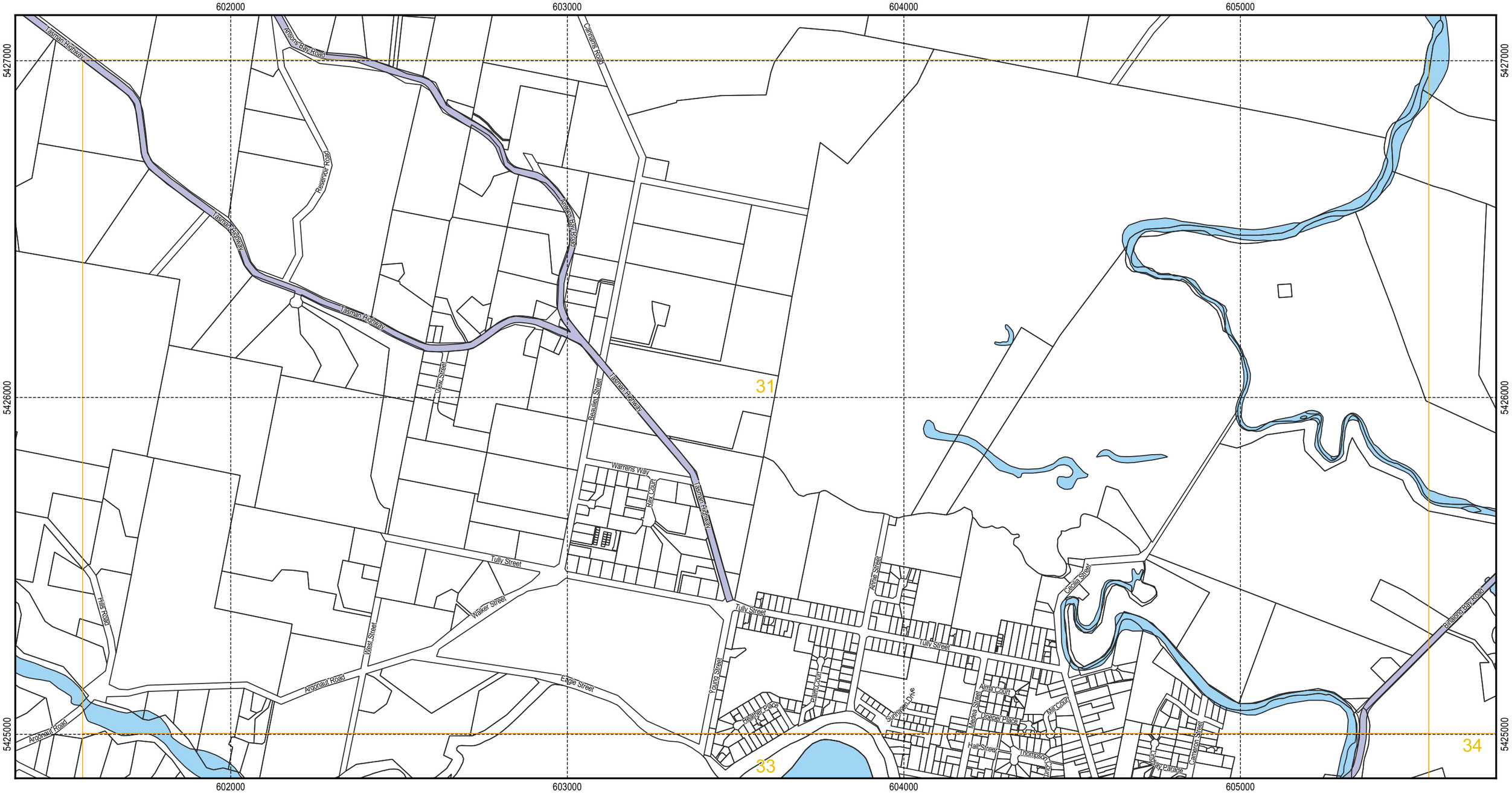

Legend

Scenic Protection Code | Water | Cadastral parcels

Map 31 of 44

0 100 200 300 400 500 m

Scale: 1:11,000 when printed at A3

Coordinate system: GDA94 MGA Zone 55
Zone data from Break O'Day Council
Base topographic data from: The LIST © State of Tasmania
Print Date: 25/02/2020

N

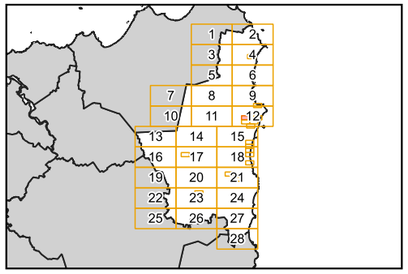

Tasmanian Planning Scheme - Scenic Protection Code:
Break O'Day Local Provisions Schedule

Legend

Scenic Protection Code | Water | Cadastral parcels

Map 32 of 44

0 100 200 300 400 500 m

Scale: 1:11,000 when printed at A3

Coordinate system: GDA94 MGA Zone 55
Zone data from Break O'Day Council
Base topographic data from: The LIST © State of Tasmania
Print Date: 25/02/2020

N

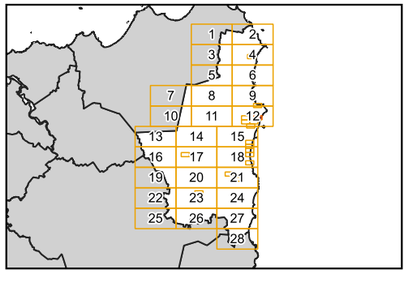

Tasmanian Planning Scheme - Scenic Protection Code:
Break O'Day Local Provisions Schedule

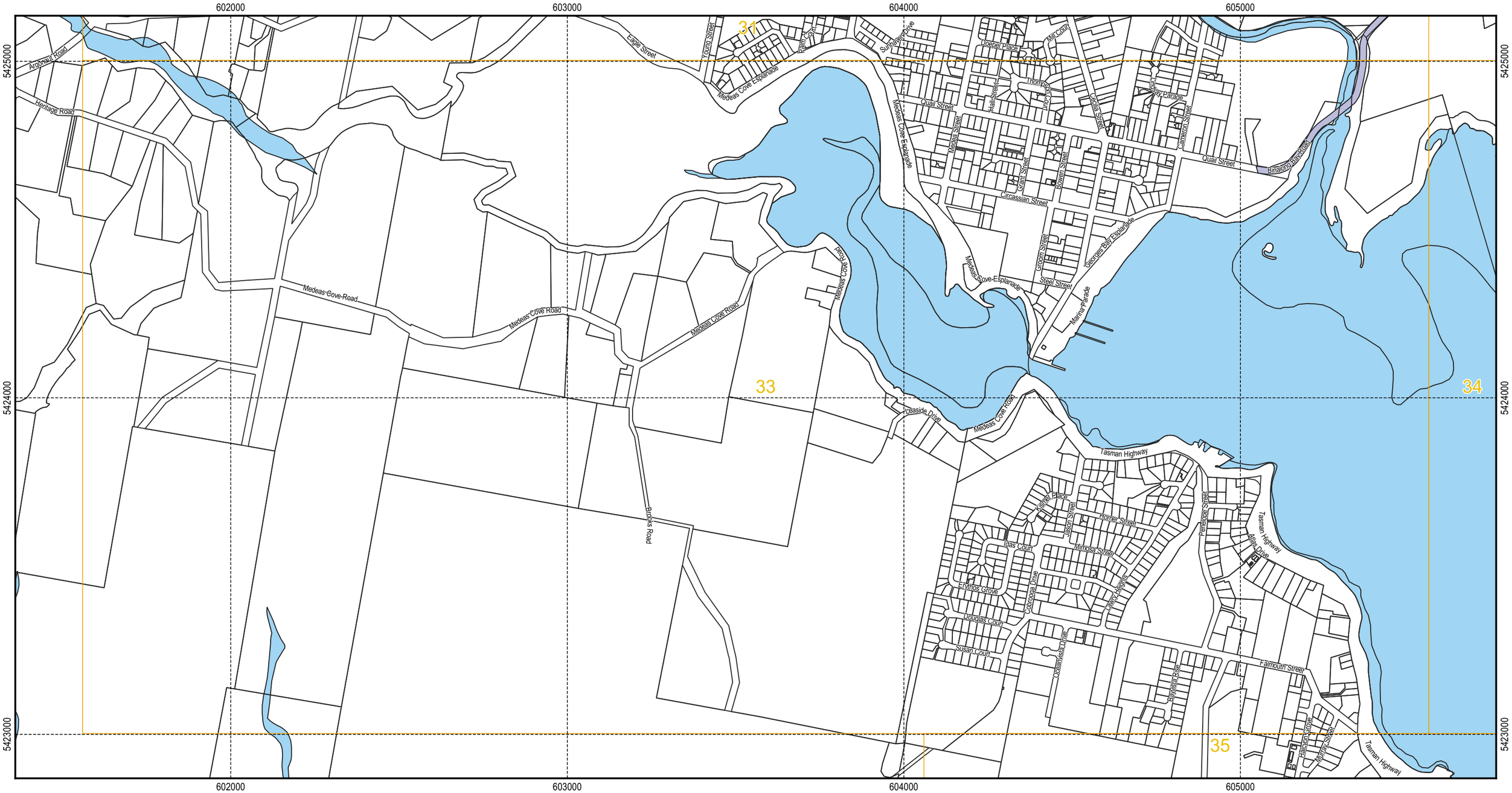

Legend

Scenic Protection Code | Water | Cadastral parcels

Map 33 of 44

0 100 200 300 400 500 m

Scale: 1:11,000 when printed at A3

Coordinate system: GDA94 MGA Zone 55
Zone data from Break O'Day Council
Base topographic data from: The LIST © State of Tasmania
Print Date: 25/02/2020

N

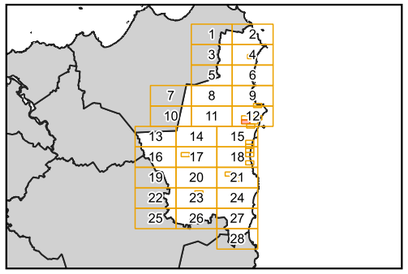

Tasmanian Planning Scheme - Scenic Protection Code:
Break O'Day Local Provisions Schedule

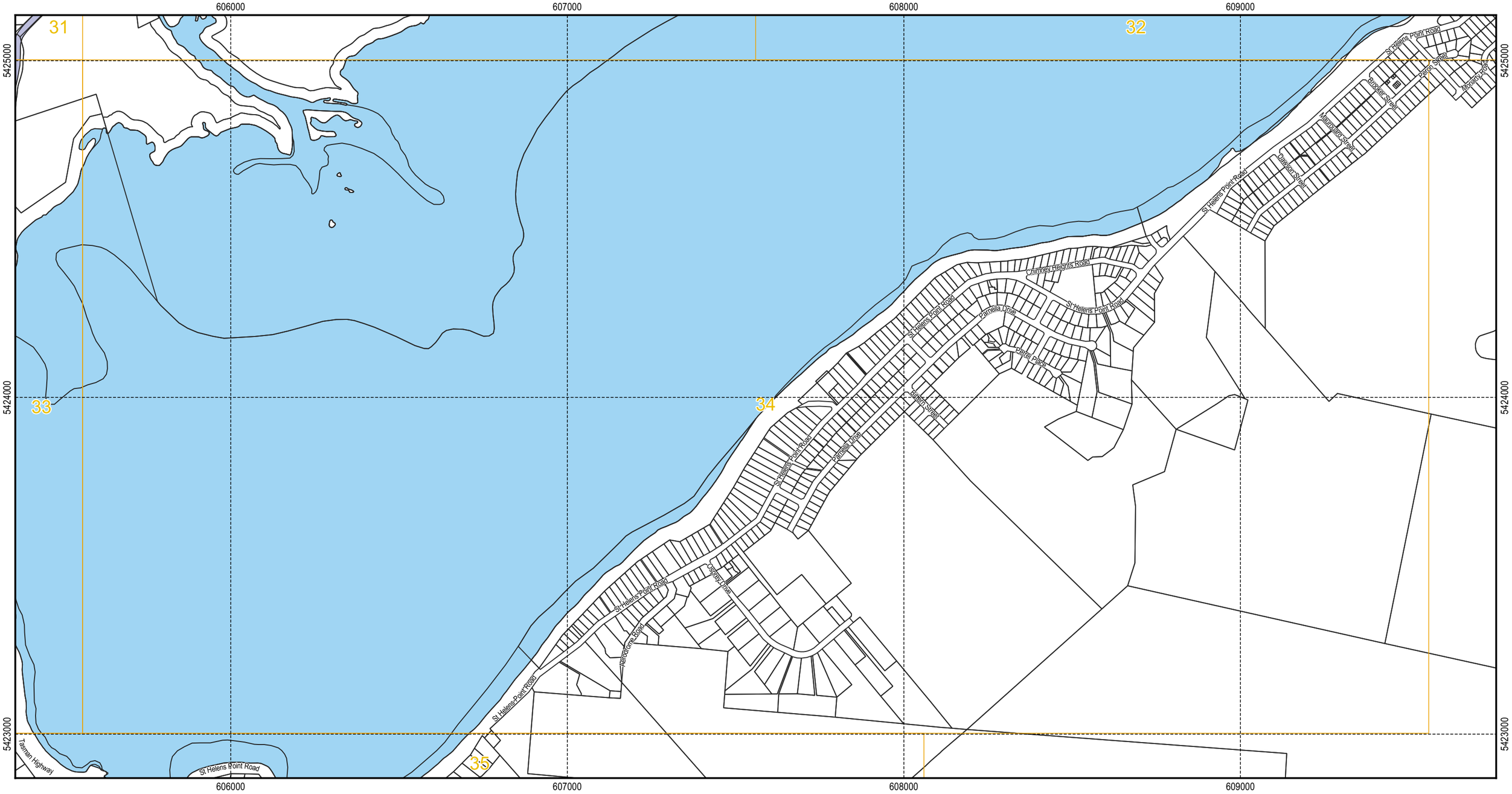

Legend

Scenic Protection Code | Water | Cadastral parcels

Map 34 of 44

0 100 200 300 400 500 m

Scale: 1:11,000 when printed at A3

Coordinate system: GDA94 MGA Zone 55
Zone data from Break O'Day Council
Base topographic data from: The LIST © State of Tasmania
Print Date: 25/02/2020

N

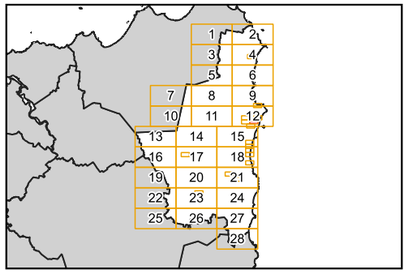

Tasmanian Planning Scheme - Scenic Protection Code:
Break O'Day Local Provisions Schedule

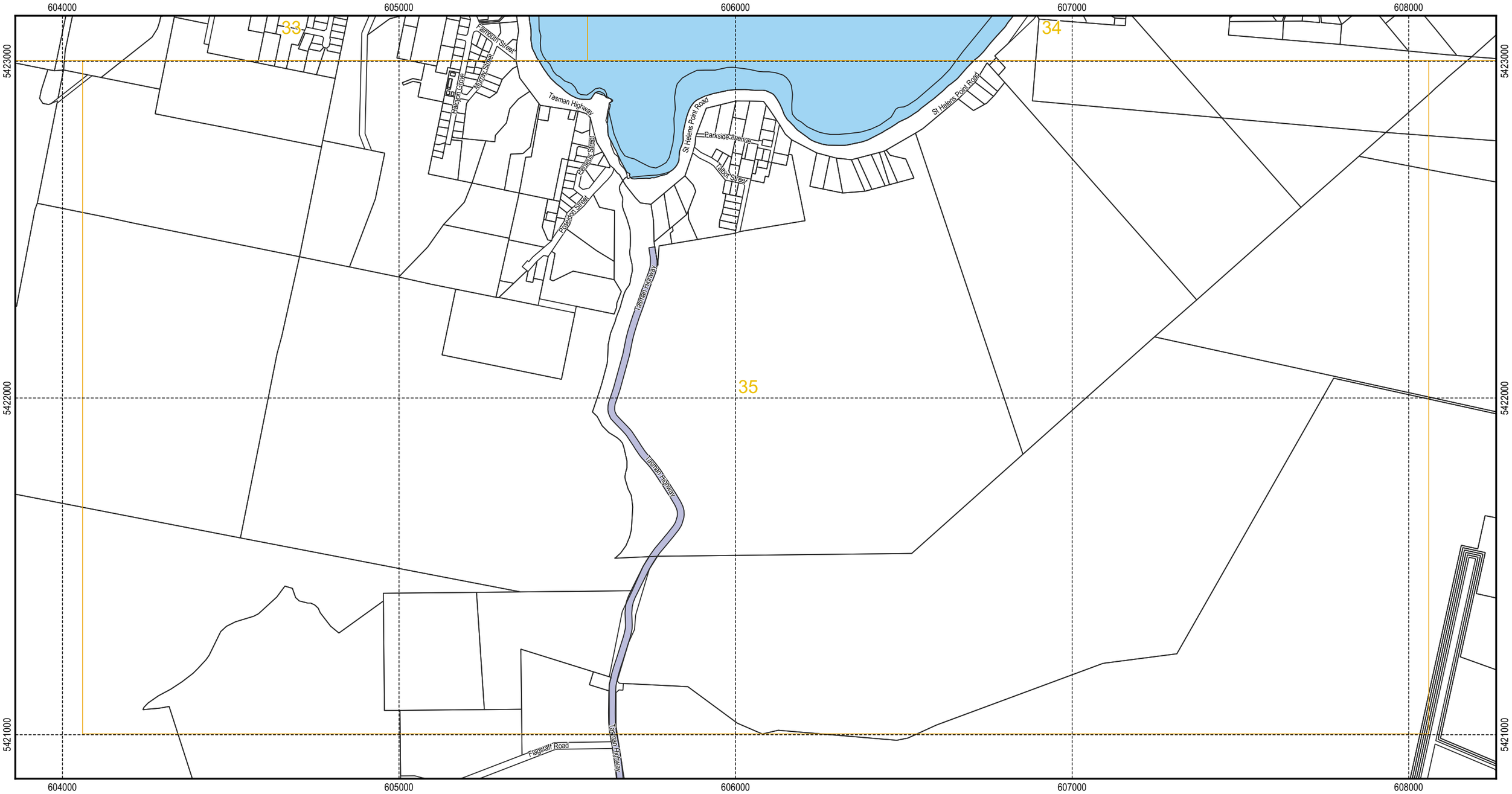

Legend

Scenic Protection Code | Water | Cadastral parcels

Map 35 of 44

0 100 200 300 400 500 m

Scale: 1:11,000 when printed at A3

Coordinate system: GDA94 MGA Zone 55
Zone data from Break O'Day Council
Base topographic data from: The LIST © State of Tasmania
Print Date: 25/02/2020

N

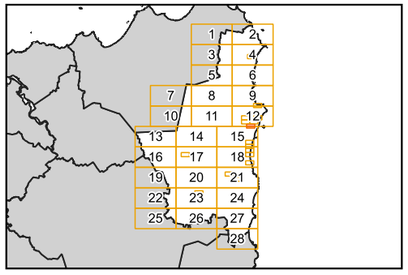

Tasmanian Planning Scheme - Scenic Protection Code:
Break O'Day Local Provisions Schedule

Legend

Scenic Protection Code | Water | Cadastral parcels

Map 36 of 44

0 100 200 300 400 500 m

Scale: 1:11,000 when printed at A3

Coordinate system: GDA94 MGA Zone 55
Zone data from Break O'Day Council
Base topographic data from: The LIST © State of Tasmania
Print Date: 25/02/2020

N

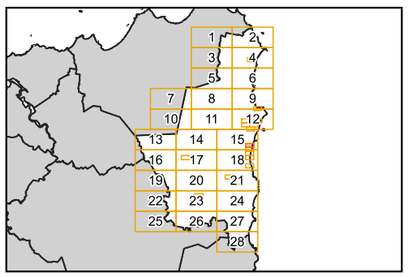

Tasmanian Planning Scheme - Scenic Protection Code:
Break O'Day Local Provisions Schedule

Legend

Scenic Protection Code | Water | Cadastral parcels

Map 37 of 44

0 100 200 300 400 500 m

Scale: 1:11,000 when printed at A3

Coordinate system: GDA94 MGA Zone 55
Zone data from Break O'Day Council
Base topographic data from: The LIST © State of Tasmania
Print Date: 25/02/2020

N

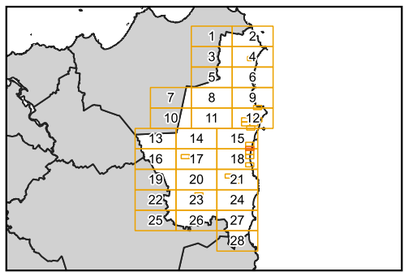

Tasmanian Planning Scheme - Scenic Protection Code:
Break O'Day Local Provisions Schedule

Legend

Scenic Protection Code | Water | Cadastral parcels

Map 38 of 44

0 100 200 300 400 500 m

Scale: 1:11,000 when printed at A3

Coordinate system: GDA94 MGA Zone 55
Zone data from Break O'Day Council
Base topographic data from: The LIST © State of Tasmania
Print Date: 25/02/2020

N

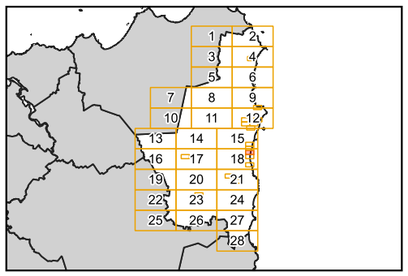

Tasmanian Planning Scheme - Scenic Protection Code:
Break O'Day Local Provisions Schedule

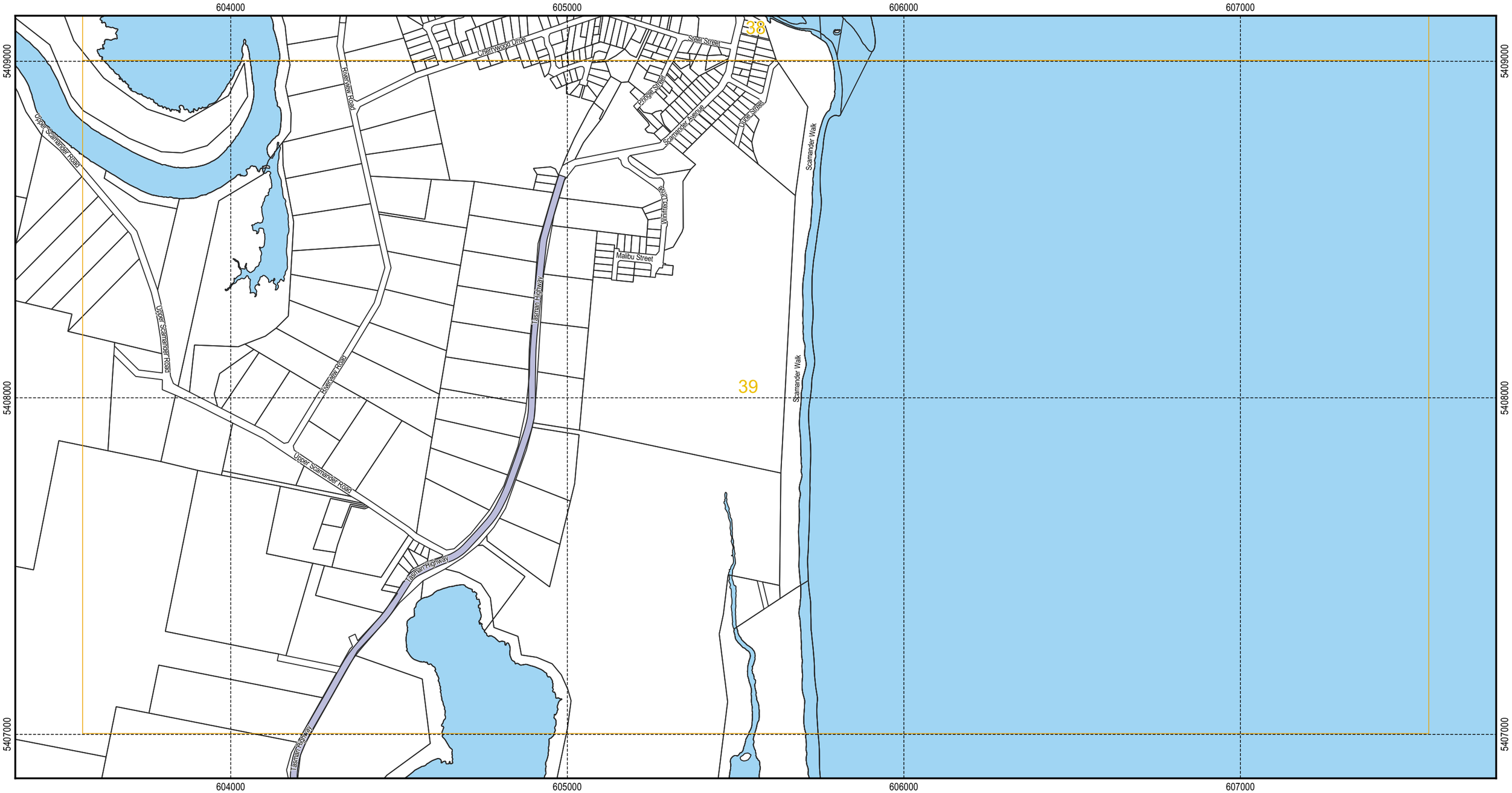

Legend

Scenic Protection Code | Water | Cadastral parcels

Map 39 of 44

0 100 200 300 400 500 m

Scale: 1:11,000 when printed at A3

Coordinate system: GDA94 MGA Zone 55
Zone data from Break O'Day Council
Base topographic data from: The LIST © State of Tasmania
Print Date: 25/02/2020

N

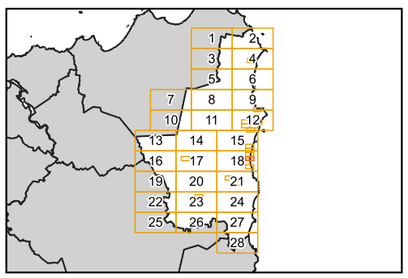

Tasmanian Planning Scheme - Scenic Protection Code:
Break O'Day Local Provisions Schedule

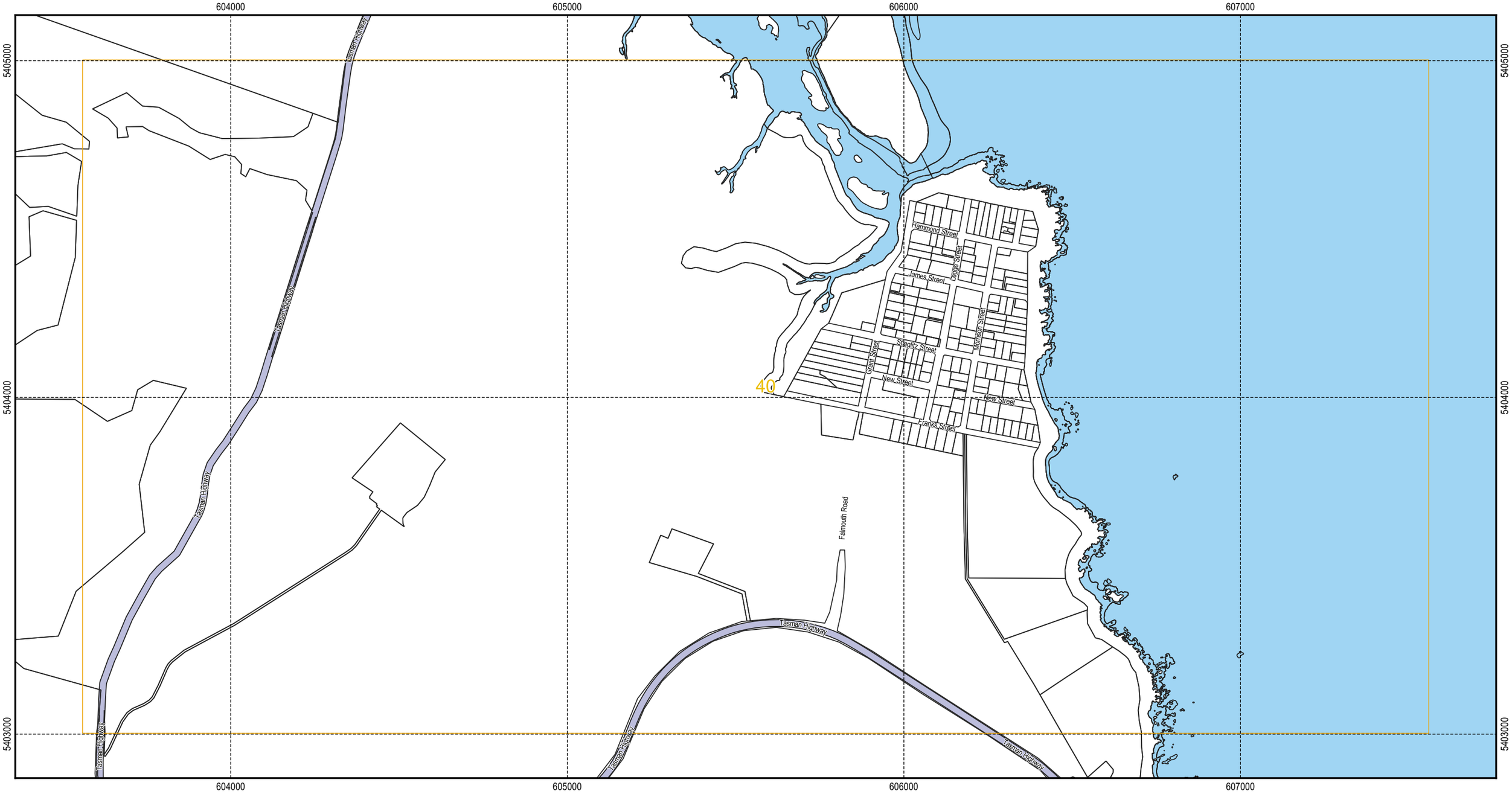

Legend

Scenic Protection Code | Water | Cadastral parcels

Map 40 of 44

0 100 200 300 400 500 m

Scale: 1:11,000 when printed at A3

Coordinate system: GDA94 MGA Zone 55
Zone data from Break O'Day Council
Base topographic data from: The LIST © State of Tasmania
Print Date: 25/02/2020

N

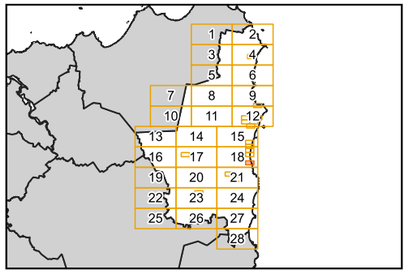

Tasmanian Planning Scheme - Scenic Protection Code:
Break O'Day Local Provisions Schedule

Legend

Scenic Protection Code | Water | Cadastral parcels

Map 41 of 44

0 100 200 300 400 500 m

Scale: 1:11,000 when printed at A3

Coordinate system: GDA94 MGA Zone 55
Zone data from Break O'Day Council
Base topographic data from: The LIST © State of Tasmania
Print Date: 25/02/2020

N

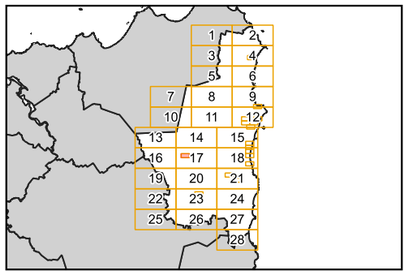

Tasmanian Planning Scheme - Scenic Protection Code:
Break O'Day Local Provisions Schedule

Legend

Scenic Protection Code | Water | Cadastral parcels

Map 42 of 44

0 100 200 300 400 500 m

Scale: 1:11,000 when printed at A3

Coordinate system: GDA94 MGA Zone 55
Zone data from Break O'Day Council
Base topographic data from: The LIST © State of Tasmania
Print Date: 25/02/2020

N

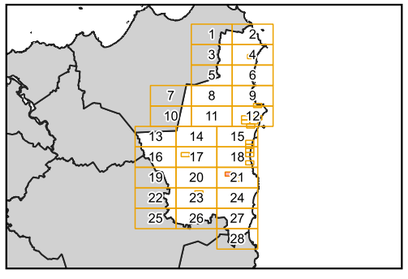

Tasmanian Planning Scheme - Scenic Protection Code:
Break O'Day Local Provisions Schedule

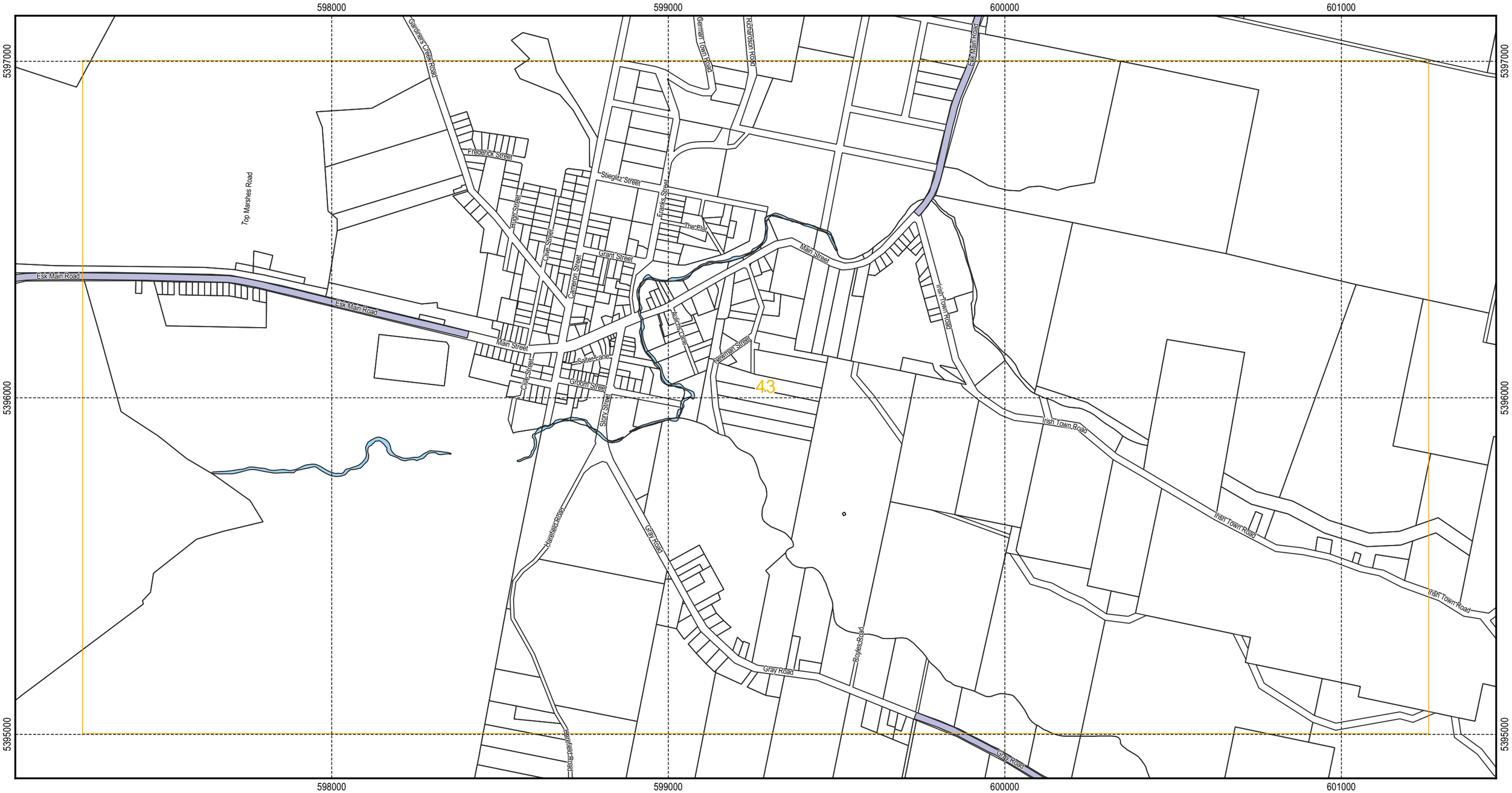

Legend

Scenic Protection Code | Water | Cadastral parcels

Map 43 of 44

0 100 200 300 400 500 m

Scale: 1:11,000 when printed at A3

Coordinate system: GDA94 MGA Zone 55
Zone data from Break O'Day Council
Base topographic data from: The LIST © State of Tasmania
Print Date: 25/02/2020

N

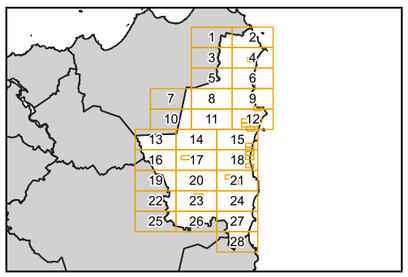

Tasmanian Planning Scheme - Scenic Protection Code:
Break O'Day Local Provisions Schedule

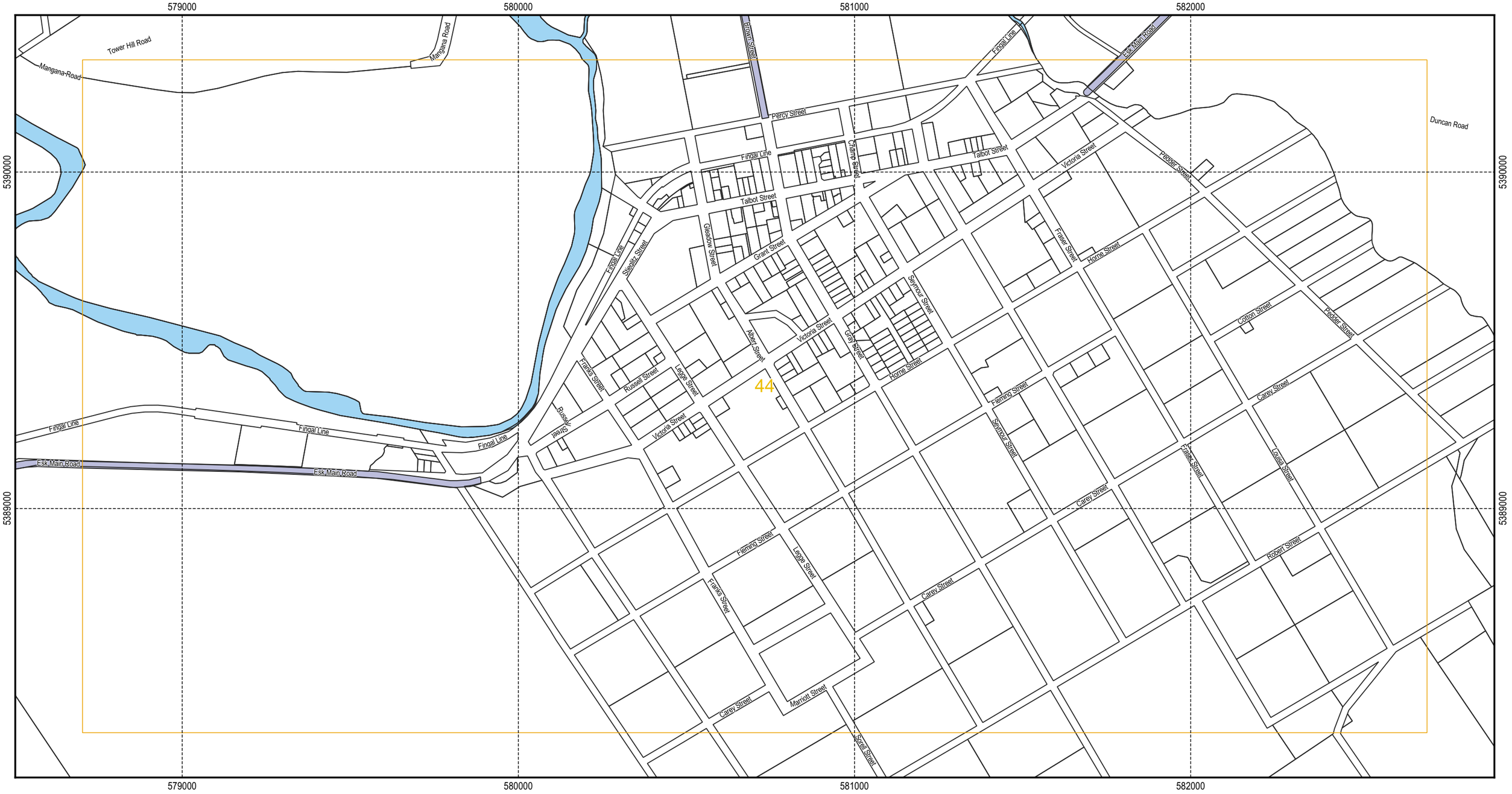

Legend

Scenic Protection Code | Water | Cadastral parcels

Map 44 of 44

0 100 200 300 400 500 m

Scale: 1:11,000 when printed at A3

Coordinate system: GDA94 MGA Zone 55
Zone data from Break O'Day Council
Base topographic data from: The LIST © State of Tasmania
Print Date: 25/02/2020
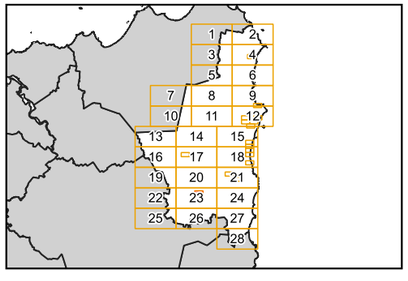
N