APPENDIX D FLOOD FUNCTION MAPS

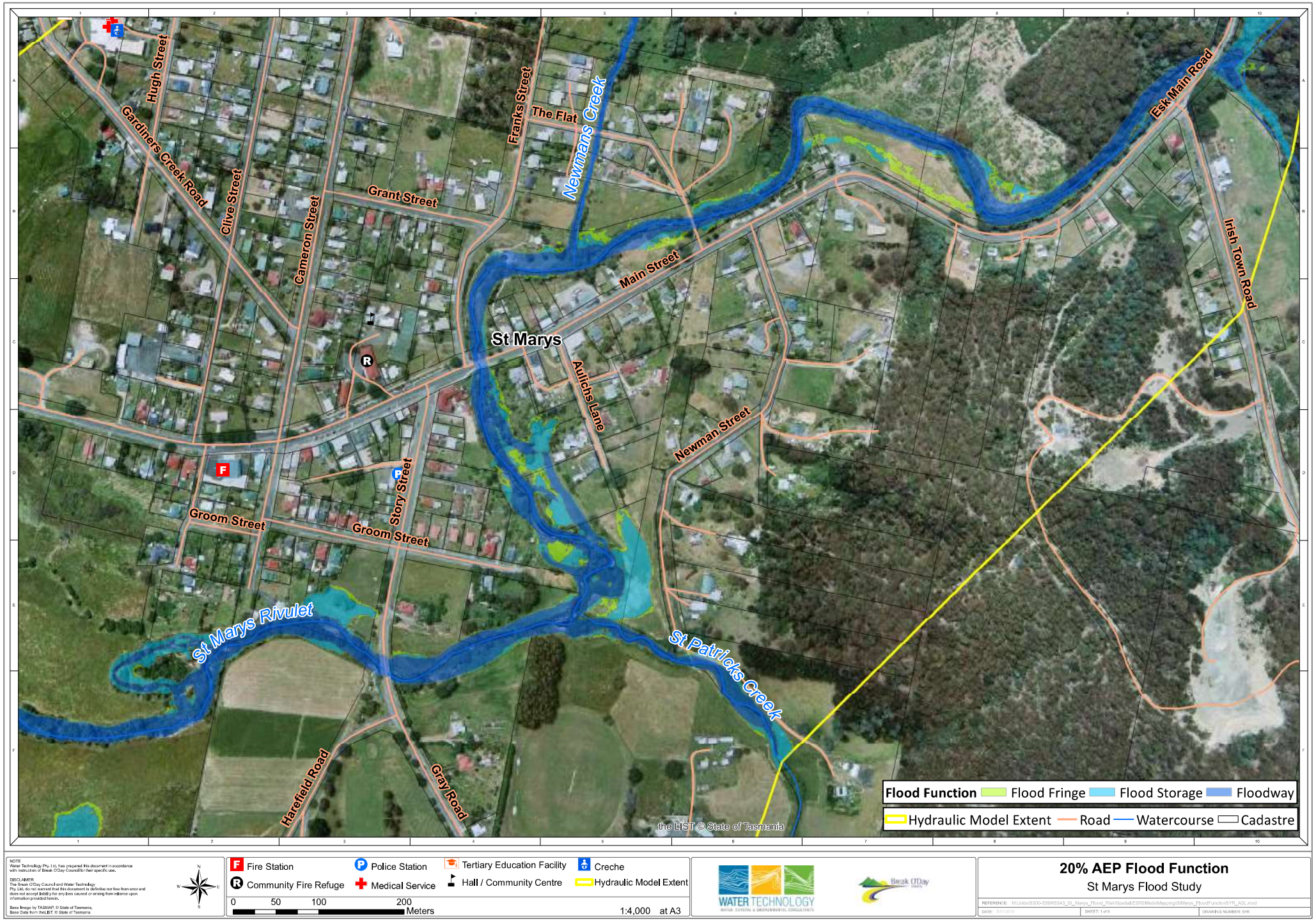

NOTE
Water Technology Pty. Ltd. has prepared this document in accordance with instruction of Break O'Day Council for their specific use.

DISCLAIMER
The Break O'Day Council and Water Technology Pty. Ltd. do not warrant that this document is definitive nor free from error and does not accept liability for any loss caused or arising from reliance upon information provided herein.

Base Image by TASMAP, © State of Tasmania.
Base Data from theLIST, © State of Tasmania

Fire Station
Community Fire Refuge
Police Station
Medical Service
Tertiary Education Facility
Hall / Community Centre
Creche
Hydraulic Model Extent

0 50 100 200 Meters

1:4,000 at A3

WATER TECHNOLOGY

Break O'Day

20% AEP Flood Function

St Marys Flood Study

REFERENCE: M:\Jobs\S300-S399\S343_St_Marys_Flood_Risk\Spatial\ESRI\Mxds\Mapping\StMarys_FloodFunction5YR_A3L.mxd
DATE: 5/1/2016 SHEET: 1 of 3 DRAWING NUMBER: SYR

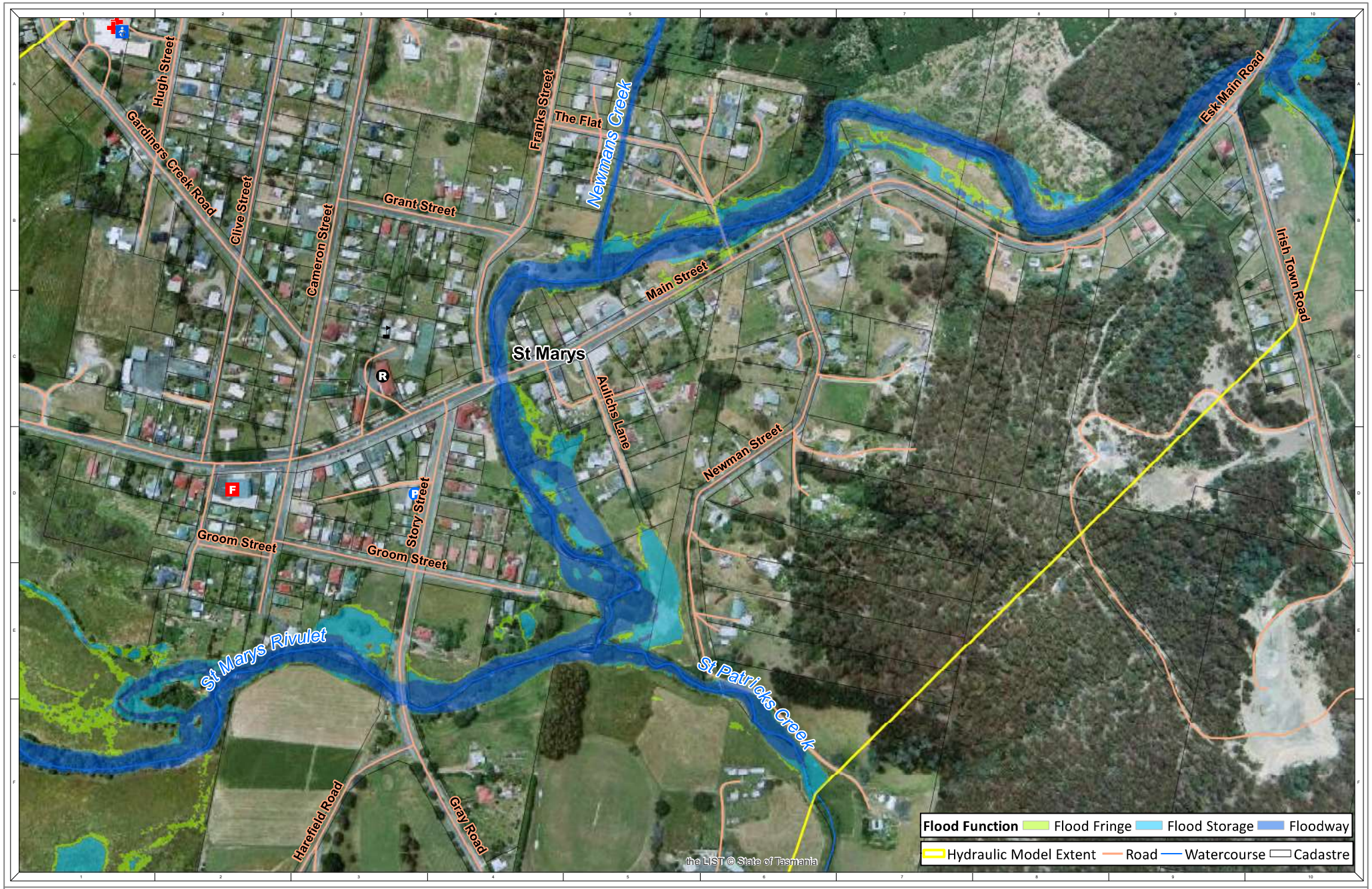

NOTE
Water Technology Pty. Ltd. has prepared this document in accordance with instruction of Break O'Day Council for their specific use.

DISCLAIMER
The Break O'Day Council and Water Technology Pty. Ltd. do not warrant that this document is definitive nor free from error and does not accept liability for any loss caused or arising from reliance upon information provided herein.

Base Image by TASMAP, © State of Tasmania.
Base Data from theLIST, © State of Tasmania

Fire Station
Community Fire Refuge
Police Station
Medical Service
Tertiary Education Facility
Hall / Community Centre
Creche
Hydraulic Model Extent

0 50 100 200 Meters

1:4,000 at A3

WATER TECHNOLOGY

Break O'Day

10% AEP Flood Function

St Marys Flood Study

REFERENCE: M:\Jobs\6300-5399\5343_St_Marys_Flood_Risk\Spatial\ESRI\Mxds\Mapping\StMarys_FloodFunction10YR_A3L.mxd
DATE: 18/1/2016 SHEET 2 of 9 DRAWING NUMBER: 10YR

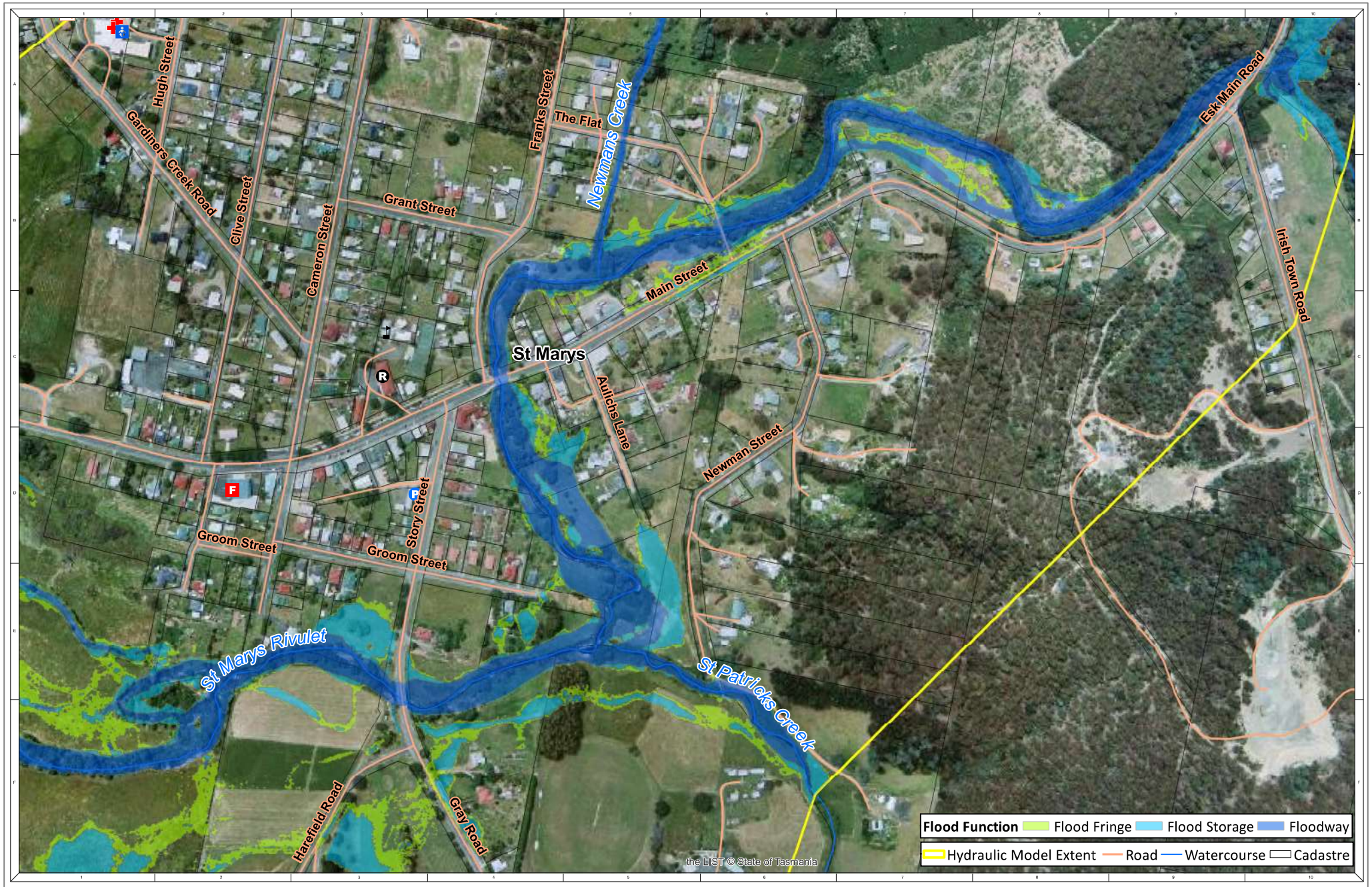

NOTE
Water Technology Pty. Ltd. has prepared this document in accordance with instruction of Break O'Day Council for their specific use.

DISCLAIMER
The Break O'Day Council and Water Technology Pty. Ltd. do not warrant that this document is definitive nor free from error and does not accept liability for any loss caused or arising from reliance upon information provided herein.

Base Image by TASMAP, © State of Tasmania.
Base Data from theLIST, © State of Tasmania

Fire Station
Community Fire Refuge
Police Station
Medical Service
Tertiary Education Facility
Hall / Community Centre
Creche
Hydraulic Model Extent

0 50 100 200 Meters

1:4,000 at A3

WATER TECHNOLOGY

Break O'Day

5% AEP Flood Function

St Marys Flood Study

REFERENCE: M:\Jobs\S300-S399\S343_St_Marys_Flood_Risk\Spatial\ESRI\Mxds\Mapping\StMarys_FloodFunction20YR_A3L.mxd
DATE: 5/01/2016 SHEET: 3 of 3 DRAWING NUMBER: 20YR

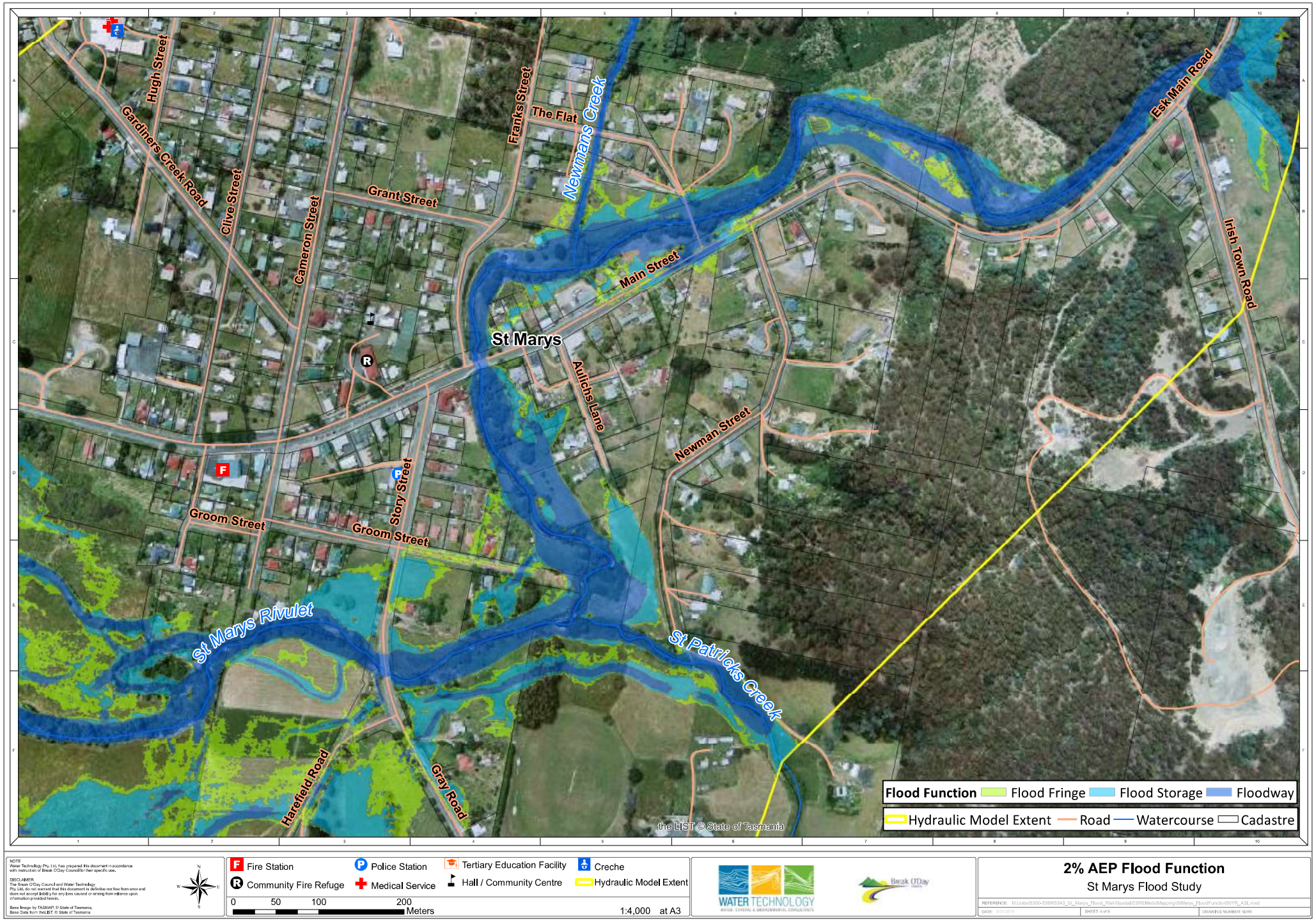

NOTE
Water Technology Pty. Ltd. has prepared this document in accordance with instruction of Break O'Day Council for their specific use.

DISCLAIMER
The Break O'Day Council and Water Technology Pty. Ltd. do not warrant that this document is definitive nor free from error and does not accept liability for any loss caused or arising from reliance upon information provided herein.

Base Image by TASMAP, © State of Tasmania.
Base Data from theLIST, © State of Tasmania

Fire Station
Community Fire Refuge
Police Station
Medical Service
Tertiary Education Facility
Hall / Community Centre
Creche
Hydraulic Model Extent

0 50 100 200 Meters

1:4,000 at A3

WATER TECHNOLOGY

Break O'Day

2% AEP Flood Function

St Marys Flood Study

REFERENCE: M:\Jobs\S300-S399\S343_St_Marys_Flood_Risk\Spatial\ESRI\Mxds\Mapping\StMarys_FloodFunction50YR_A3L.mxd
DATE: 5/1/2016 SHEET: 4 of 9 DRAWING NUMBER: 50YR

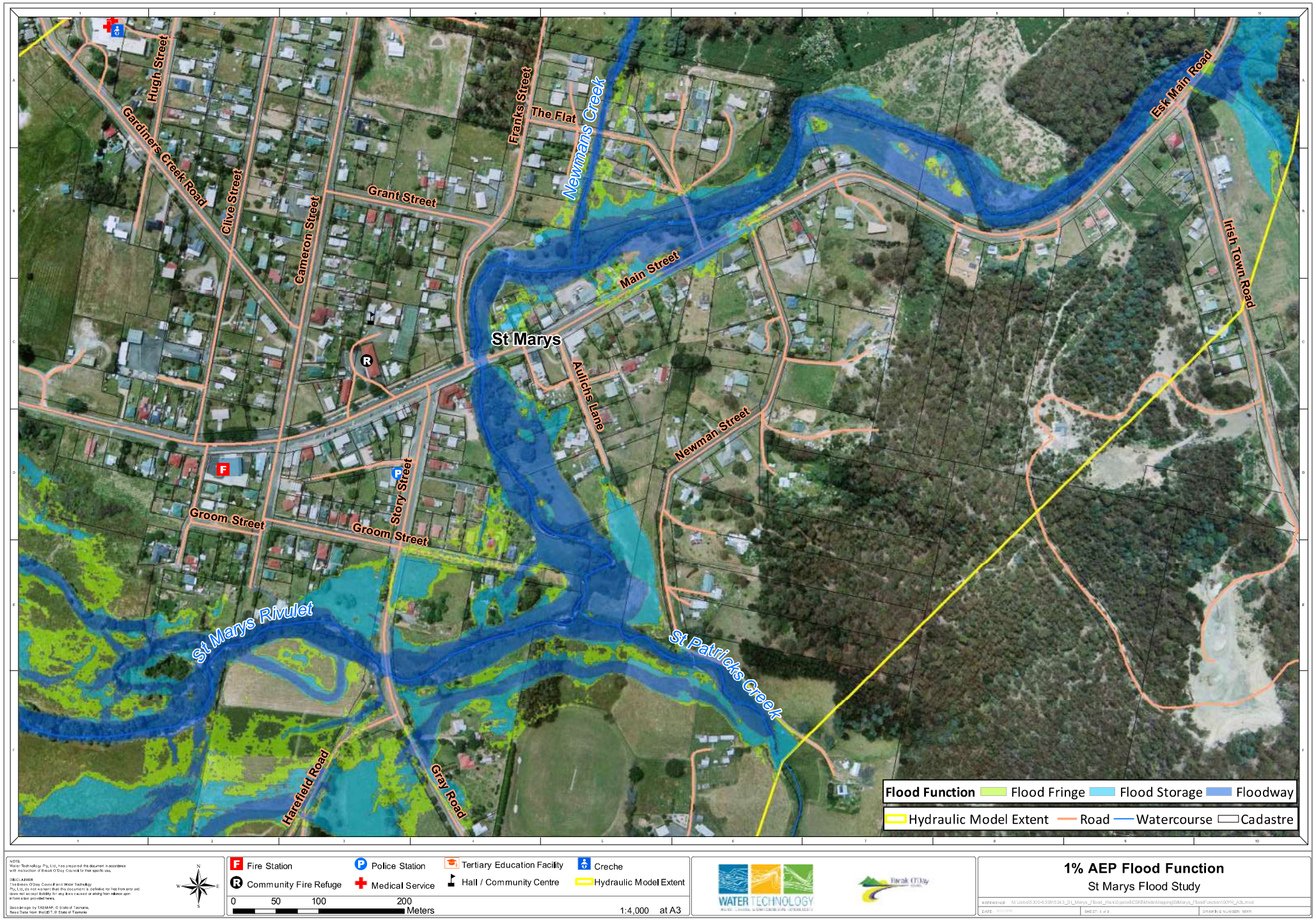

NOTE
Water Technology Pty. Ltd. has prepared this document in accordance with instruction of Break O'Day Council for their specific use.

DISCLAIMER
The Break O'Day Council and Water Technology Pty. Ltd. do not warrant that this document is definitive nor free from error and does not accept liability for any loss caused or arising from reliance upon information provided herein.

Base image by TASMAP, © State of Tasmania,
Base Data from the LIST, © State of Tasmania

Fire Station
Community Fire Refuge
Police Station
Medical Service
Tertiary Education Facility
Hall / Community Centre
Creche
Hydraulic Model Extent

0 50 100 200 Meters

1:4,000 at A3

WATER TECHNOLOGY

Break O'Day

1% AEP Flood Function

St Marys Flood Study

REFERENCE M:\Jobs\5300-5399\5343_St_Marys_Flood_Risk\Spatial\ESRI\Mxds\Mapping\StMarys_FloodFunction\00YR_A3L.mxd

DATE 9/12/2016 | SHEET: 5 of 9 | DRAWING NUMBER: 100YR

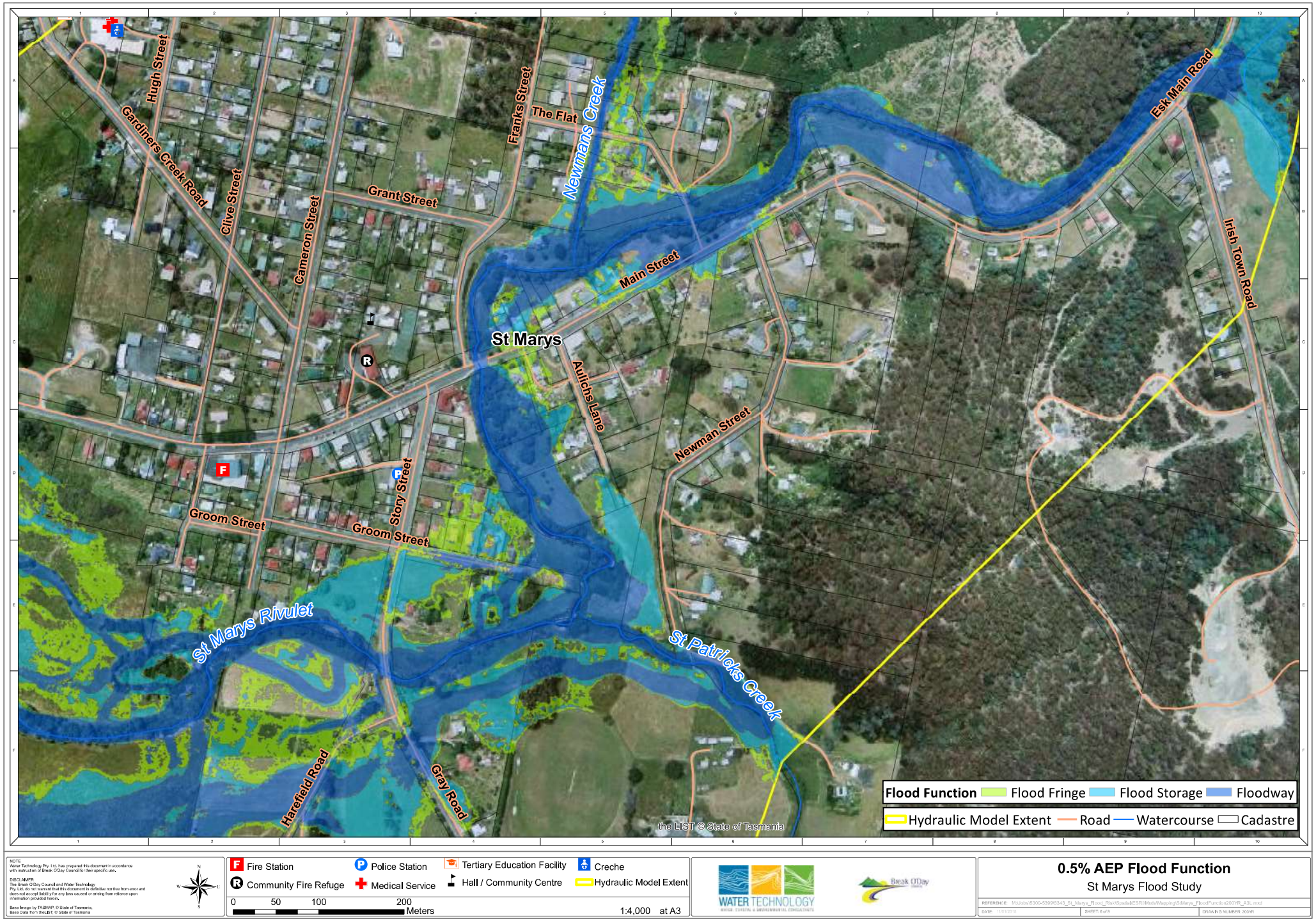

NOTE
Water Technology Pty. Ltd. has prepared this document in accordance with instruction of Break O'Day Council for their specific use.

DISCLAIMER
The Break O'Day Council and Water Technology Pty. Ltd. do not warrant that this document is definitive nor free from error and does not accept liability for any loss caused or arising from reliance upon information provided herein.

Base Image by TASMAP, © State of Tasmania.
Base Data from theLIST, © State of Tasmania

Fire Station
Community Fire Refuge
Police Station
Medical Service
Tertiary Education Facility
Hall / Community Centre
Creche
Hydraulic Model Extent

0 50 100 200 Meters

1:4,000 at A3

WATER TECHNOLOGY

Break O'Day

0.5% AEP Flood Function

St Marys Flood Study

REFERENCE: M:\Jobs\S300-S399\S343_St_Marys_Flood_Risk\Spatial\ESRI\Mxds\Mapping\StMarys_FloodFunction200YR_A3L.mxd
DATE: 10/11/2015 SHEET: 6 of 9 DRAWING NUMBER: 200YR

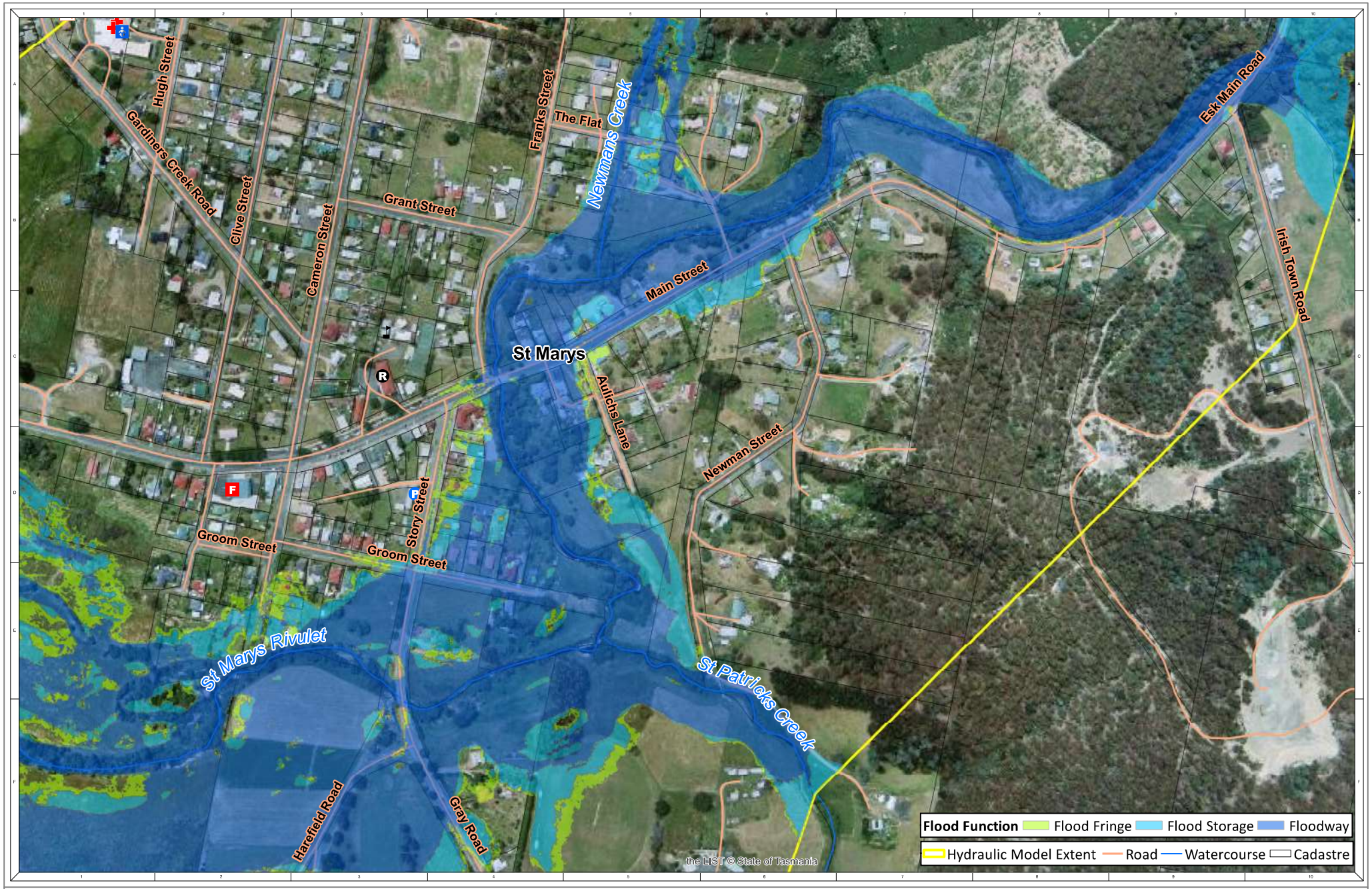

NOTE
Water Technology Pty. Ltd. has prepared this document in accordance with instruction of Break O'Day Council for their specific use.

DISCLAIMER
The Break O'Day Council and Water Technology Pty. Ltd. do not warrant that this document is definitive nor free from error and does not accept liability for any loss caused or arising from reliance upon information provided herein.

Base Image by TASMAP, © State of Tasmania.
Base Data from theLIST, © State of Tasmania

Fire Station
Community Fire Refuge
Police Station
Medical Service
Tertiary Education Facility
Hall / Community Centre
Creche
Hydraulic Model Extent

0 50 100 200 Meters

1:4,000 at A3

WATER TECHNOLOGY

Break O'Day

PMP Flood Function

St Marys Flood Study

REFERENCE: M:\Jobs\S300-S399\S343_St_Marys_Flood_Risk\Spatial\ESRI\Mxds\Mapping\StMarys_FloodFunctionPMP_A3L.mxd
DATE: 5/1/2016
SHEET: 6 of 9
DRAWING NUMBER: PMP