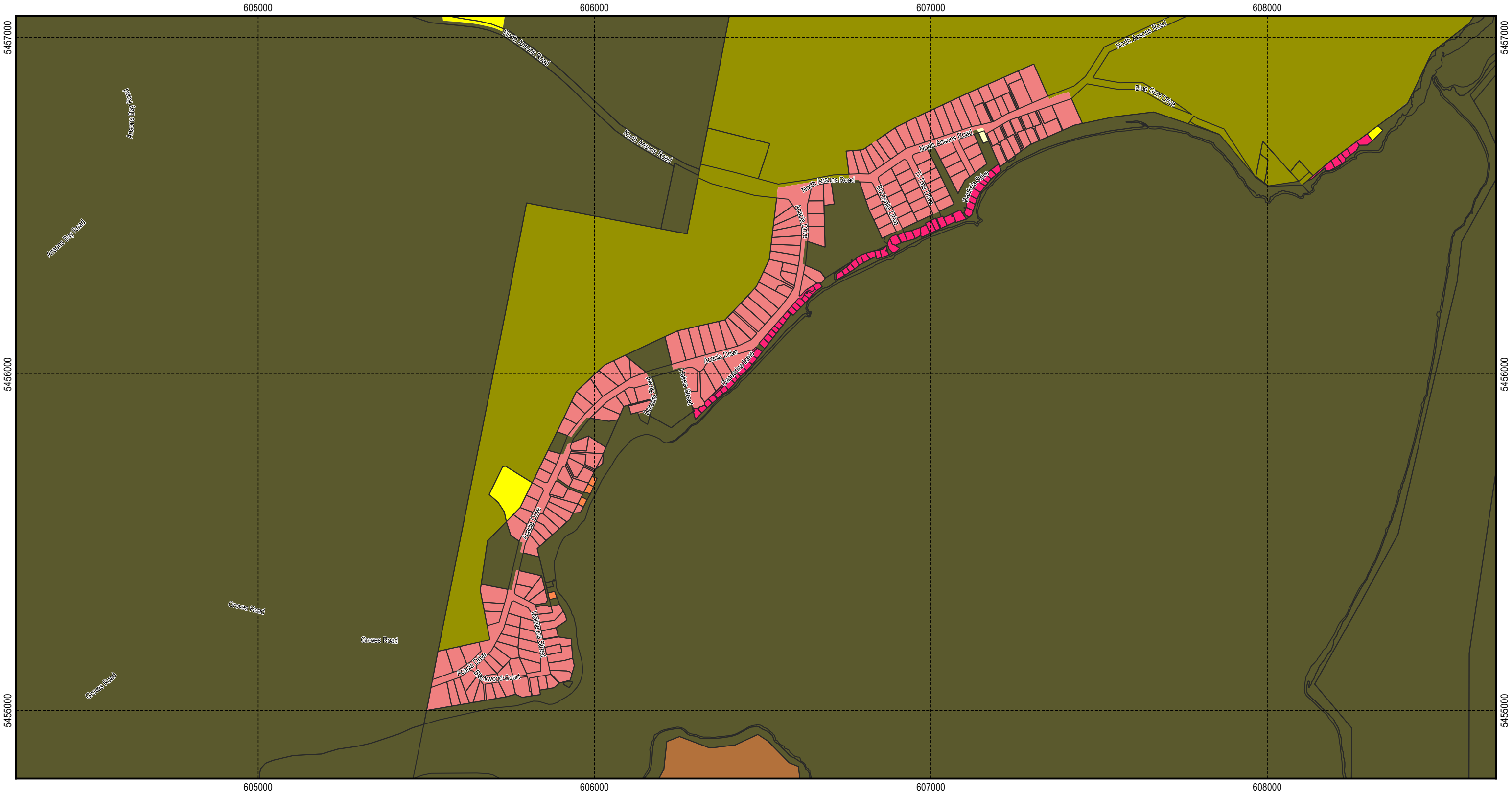


Tasmanian Planning Scheme - Zones: Break O'Day Local Provisions Schedule



**Legend**

Agriculture	General Industrial	Major Tourism	Rural
Community Purpose	General Residential	Open Space	Rural Living
Environmental Management	Landscape Conservation	Particular Purpose	Utilities
Future Urban	Local Business	Port and Marine	Village
General Business	Low Density Residential	Recreation	

Map 29 of 44

0 100 200 300 400 500 m

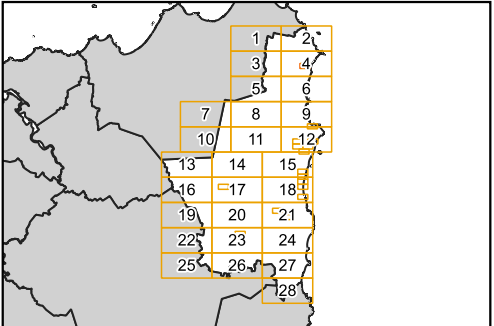
Scale: 1:11,000 when printed at A3

Coordinate system: GDA94 MGA Zone 55

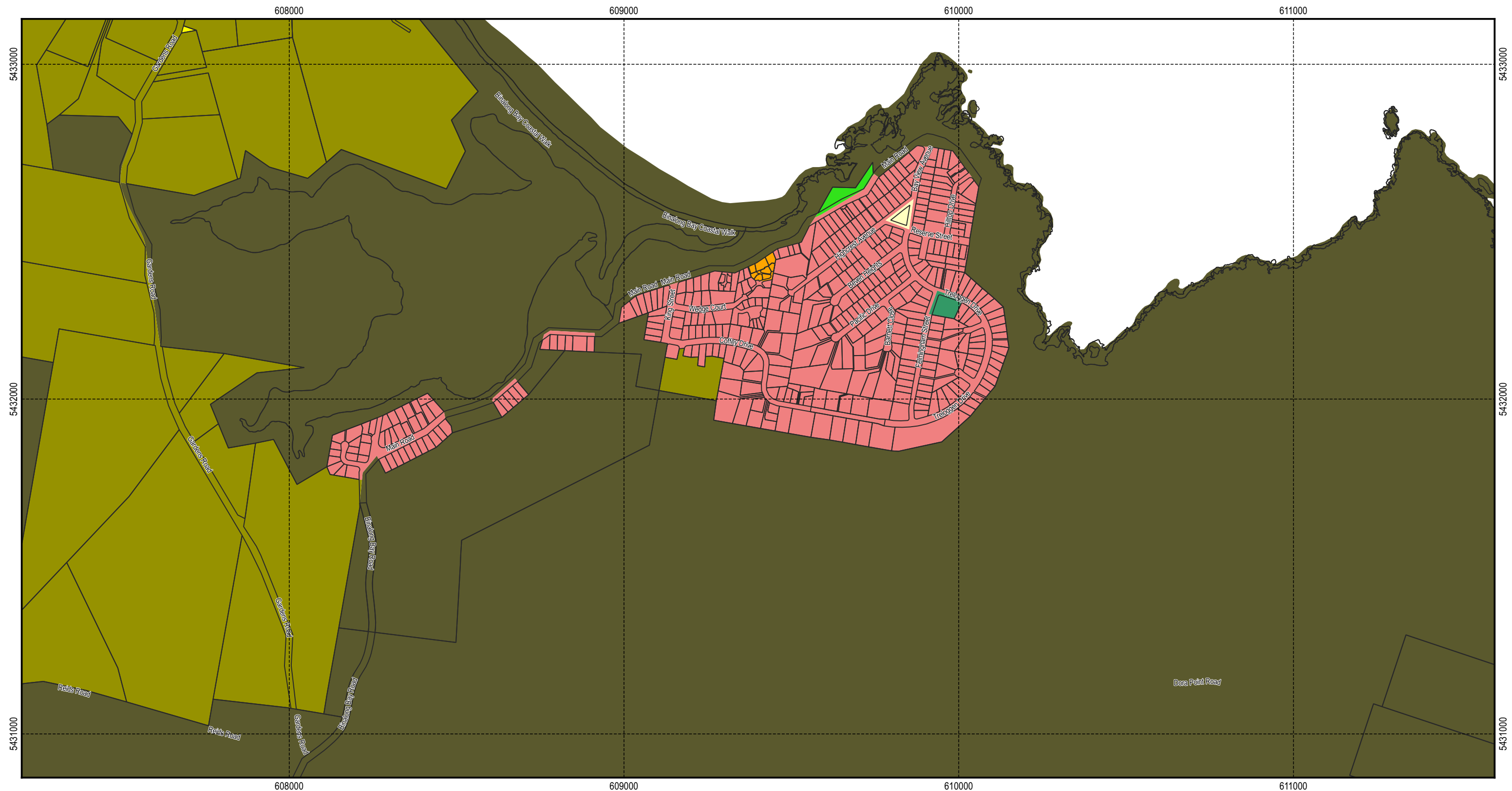
Zone data from Break O'Day Council

Base topographic data from: The LIST © State of Tasmania




















Print Date: 10/09/2019



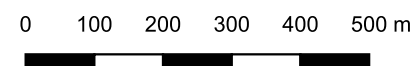
## Tasmanian Planning Scheme - Zones: Break O'Day Local Provisions Schedule



### Legend

- |   |                          |   |                         |   |                    |   |              |
|---|--------------------------|---|-------------------------|---|--------------------|---|--------------|
|  | Agriculture              |  | General Industrial      |  | Major Tourism      |  | Rural        |
|  | Community Purpose        |  | General Residential     |  | Open Space         |  | Rural Living |
|  | Environmental Management |  | Landscape Conservation  |  | Particular Purpose |  | Utilities    |
|  | Future Urban             |  | Local Business          |  | Port and Marine    |  | Village      |
|  | General Business         |  | Low Density Residential |  | Recreation         |   |              |

## Map 30 of 44



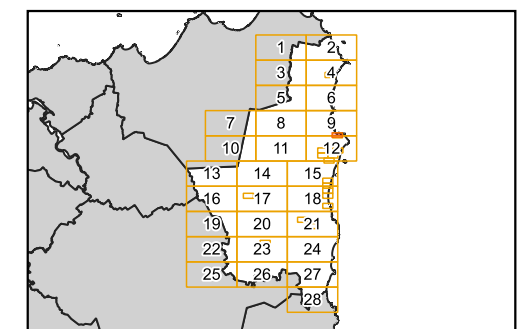
Scale: 1:11,000 when printed at A3

Coordinate system: GDA94 MGA Zone 55

Zone data from Break O'Day Council

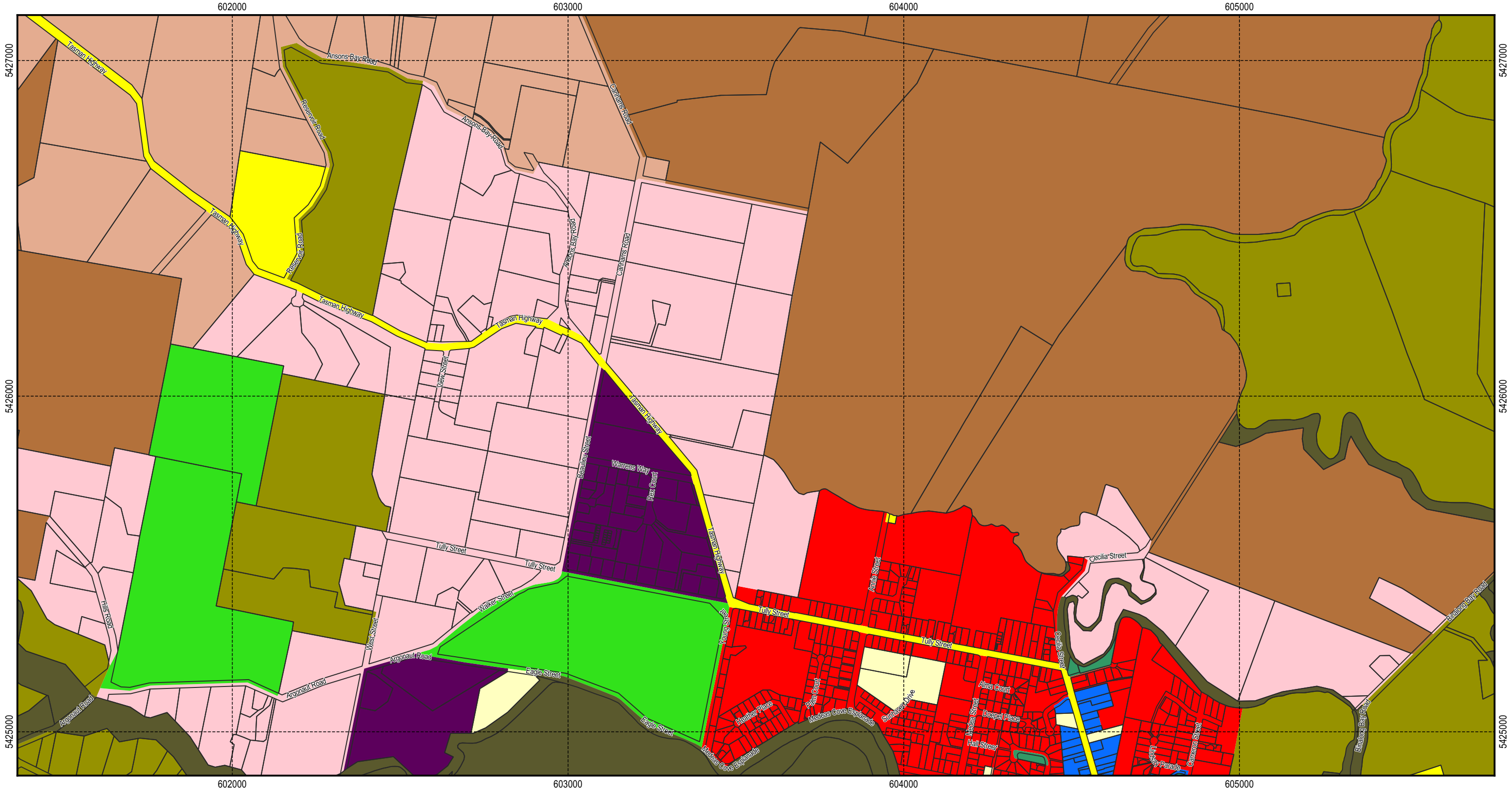
Base topographic data from: The LIST © State of Tasmania

Print Date: 10/09/2019





Tasmanian Planning Scheme - Zones: Break O'Day Local Provisions Schedule



**Legend**

Agriculture	General Industrial	Major Tourism	Rural
Community Purpose	General Residential	Open Space	Rural Living
Environmental Management	Landscape Conservation	Particular Purpose	Utilities
Future Urban	Local Business	Port and Marine	Village
General Business	Low Density Residential	Recreation	

Map 31 of 44

0 100 200 300 400 500 m

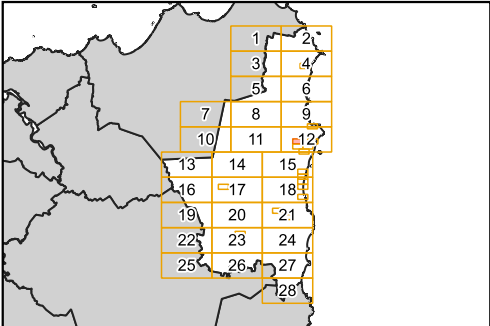
Scale: 1:11,000 when printed at A3

Coordinate system: GDA94 MGA Zone 55

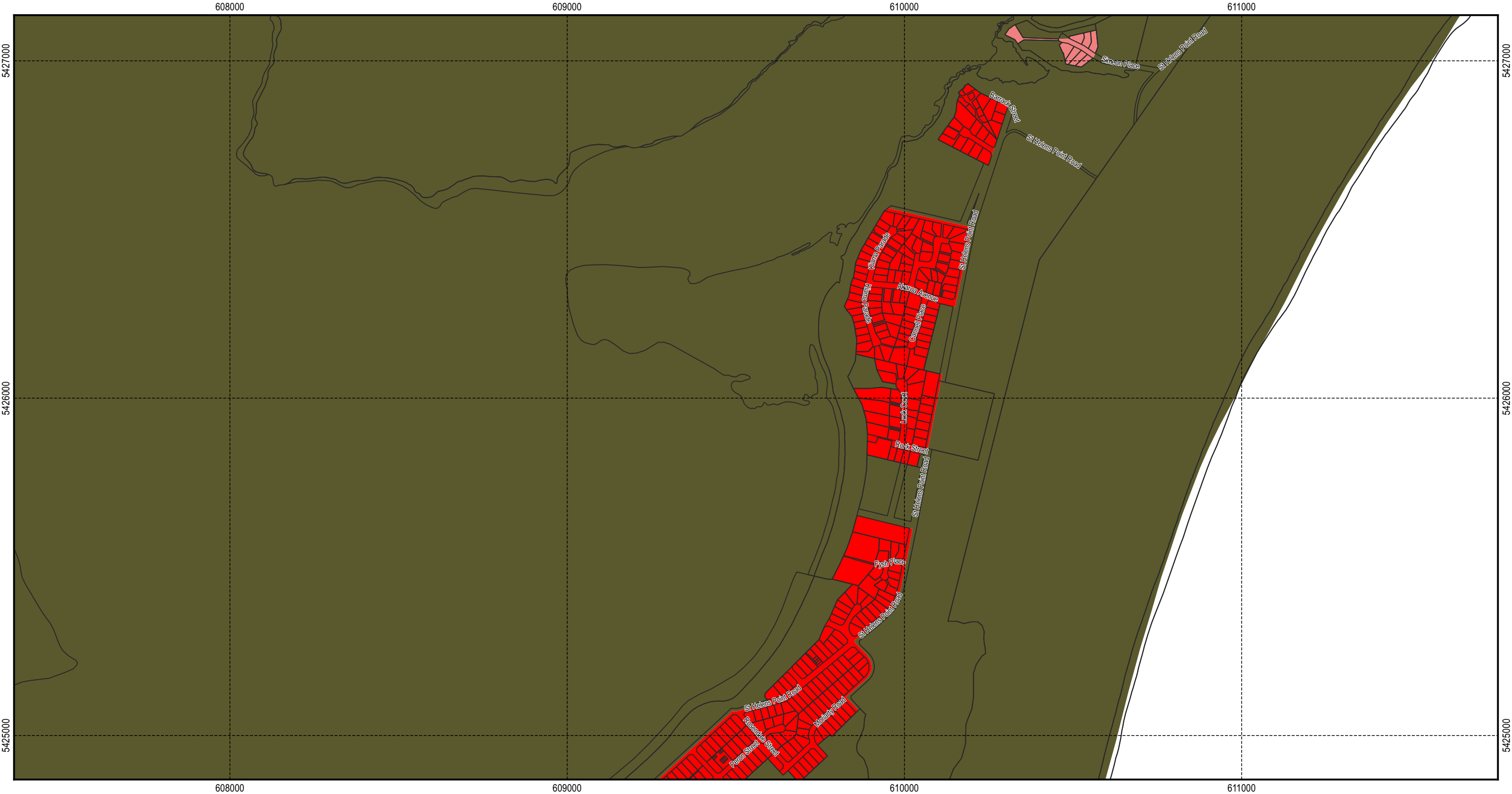
Zone data from Break O'Day Council

Base topographic data from: The LIST © State of Tasmania

Print Date: 10/09/2019



Tasmanian Planning Scheme - Zones: Break O'Day Local Provisions Schedule



**Legend**

Agriculture	General Industrial	Major Tourism	Rural
Community Purpose	General Residential	Open Space	Rural Living
Environmental Management	Landscape Conservation	Particular Purpose	Utilities
Future Urban	Local Business	Port and Marine	Village
General Business	Low Density Residential	Recreation	

Map 32 of 44

0 100 200 300 400 500 m

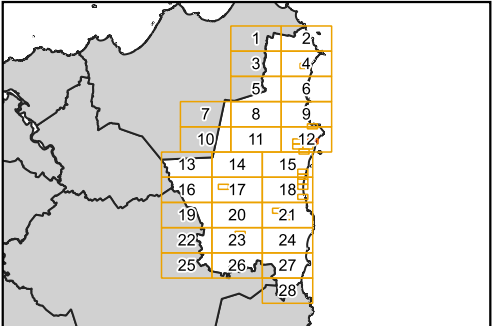
Scale: 1:11,000 when printed at A3

Coordinate system: GDA94 MGA Zone 55

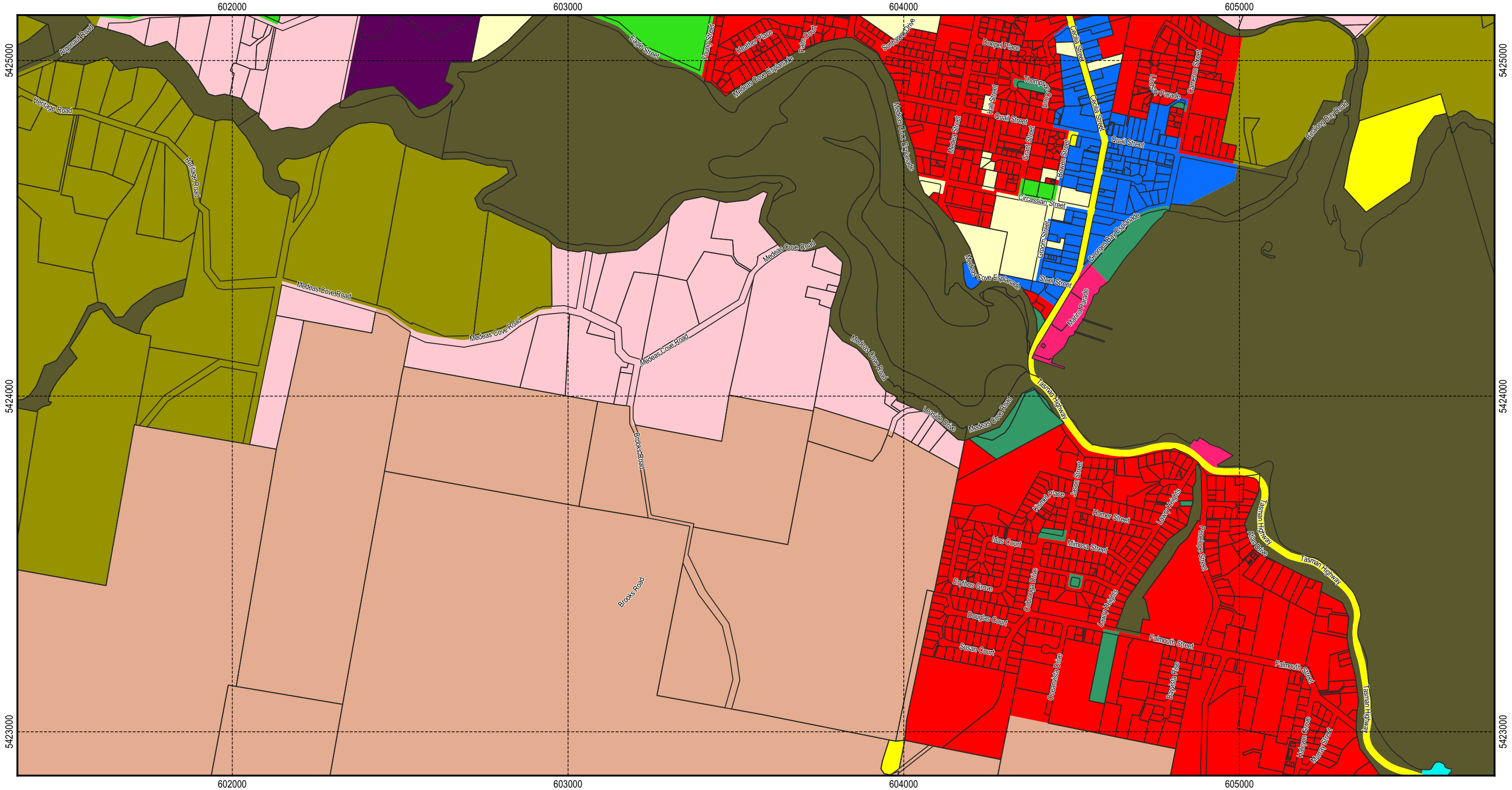
Zone data from Break O'Day Council

Base topographic data from: The LIST © State of Tasmania

Print Date: 10/09/2019



Tasmanian Planning Scheme - Zones: Break O'Day Local Provisions Schedule



**Legend**

Agriculture	General Industrial	Major Tourism	Rural
Community Purpose	General Residential	Open Space	Rural Living
Environmental Management	Landscape Conservation	Particular Purpose	Utilities
Future Urban	Local Business	Port and Marine	Village
General Business	Low Density Residential	Recreation	

Map 33 of 44

0 100 200 300 400 500 m

Scale: 1:11,000 when printed at A3

Coordinate system: GDA94 MGA Zone 55

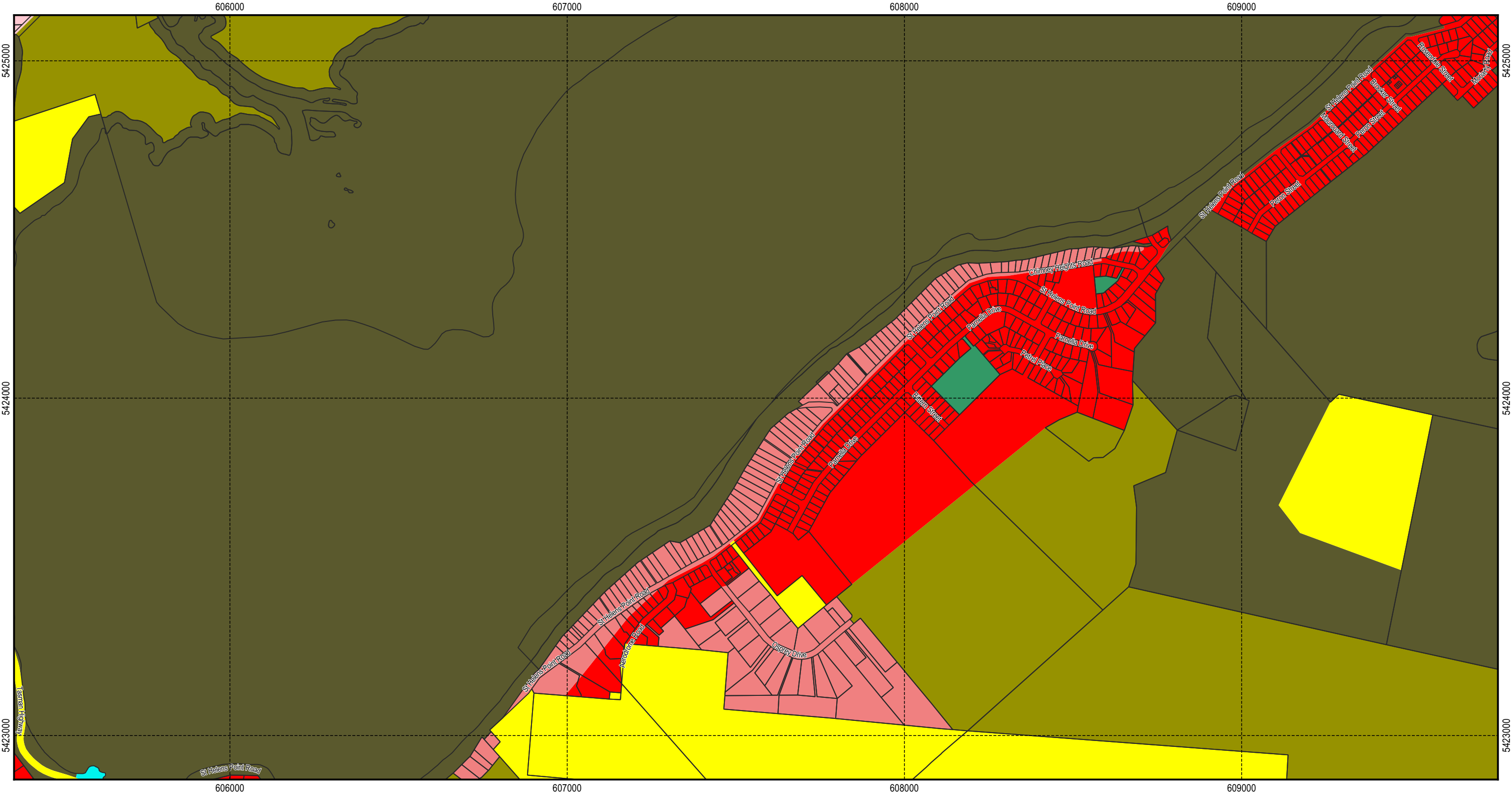
Zone data from Break O'Day Council

Base topographic data from: The LIST © State of Tasmania

Print Date: 10/09/2019



Tasmanian Planning Scheme - Zones: Break O'Day Local Provisions Schedule



**Legend**

Agriculture	General Industrial	Major Tourism	Rural
Community Purpose	General Residential	Open Space	Rural Living
Environmental Management	Landscape Conservation	Particular Purpose	Utilities
Future Urban	Local Business	Port and Marine	Village
General Business	Low Density Residential	Recreation	

**Map 34 of 44**

0 100 200 300 400 500 m

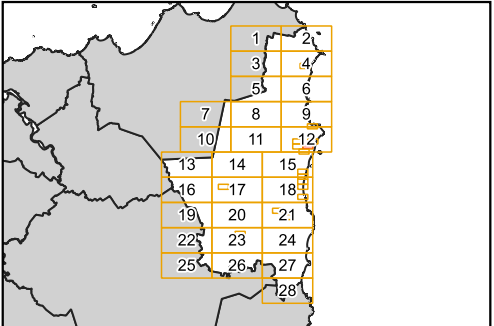
Scale: 1:11,000 when printed at A3

Coordinate system: GDA94 MGA Zone 55

Zone data from Break O'Day Council

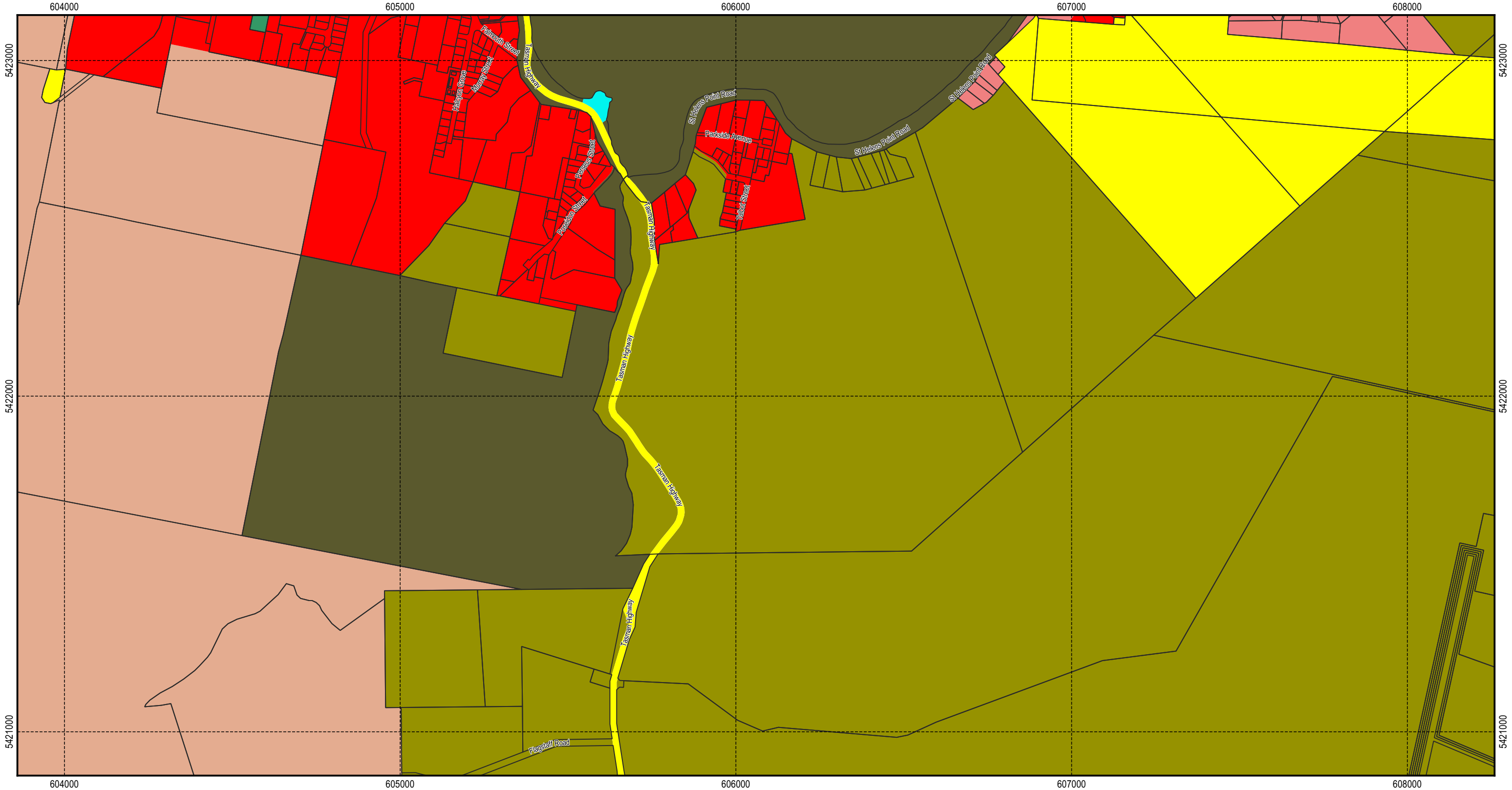
Base topographic data from: The LIST © State of Tasmania

Print Date: 10/09/2019





Tasmanian Planning Scheme - Zones: Break O'Day Local Provisions Schedule



**Legend**

Agriculture	General Industrial	Major Tourism	Rural
Community Purpose	General Residential	Open Space	Rural Living
Environmental Management	Landscape Conservation	Particular Purpose	Utilities
Future Urban	Local Business	Port and Marine	Village
General Business	Low Density Residential	Recreation	

Map 35 of 44

0 100 200 300 400 500 m

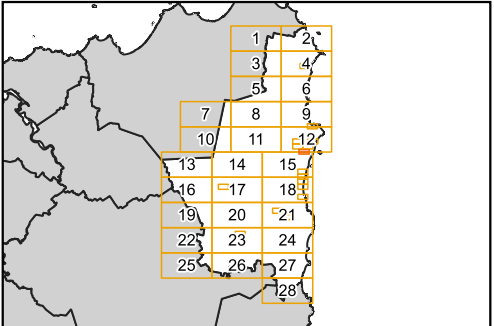
Scale: 1:11,000 when printed at A3

Coordinate system: GDA94 MGA Zone 55

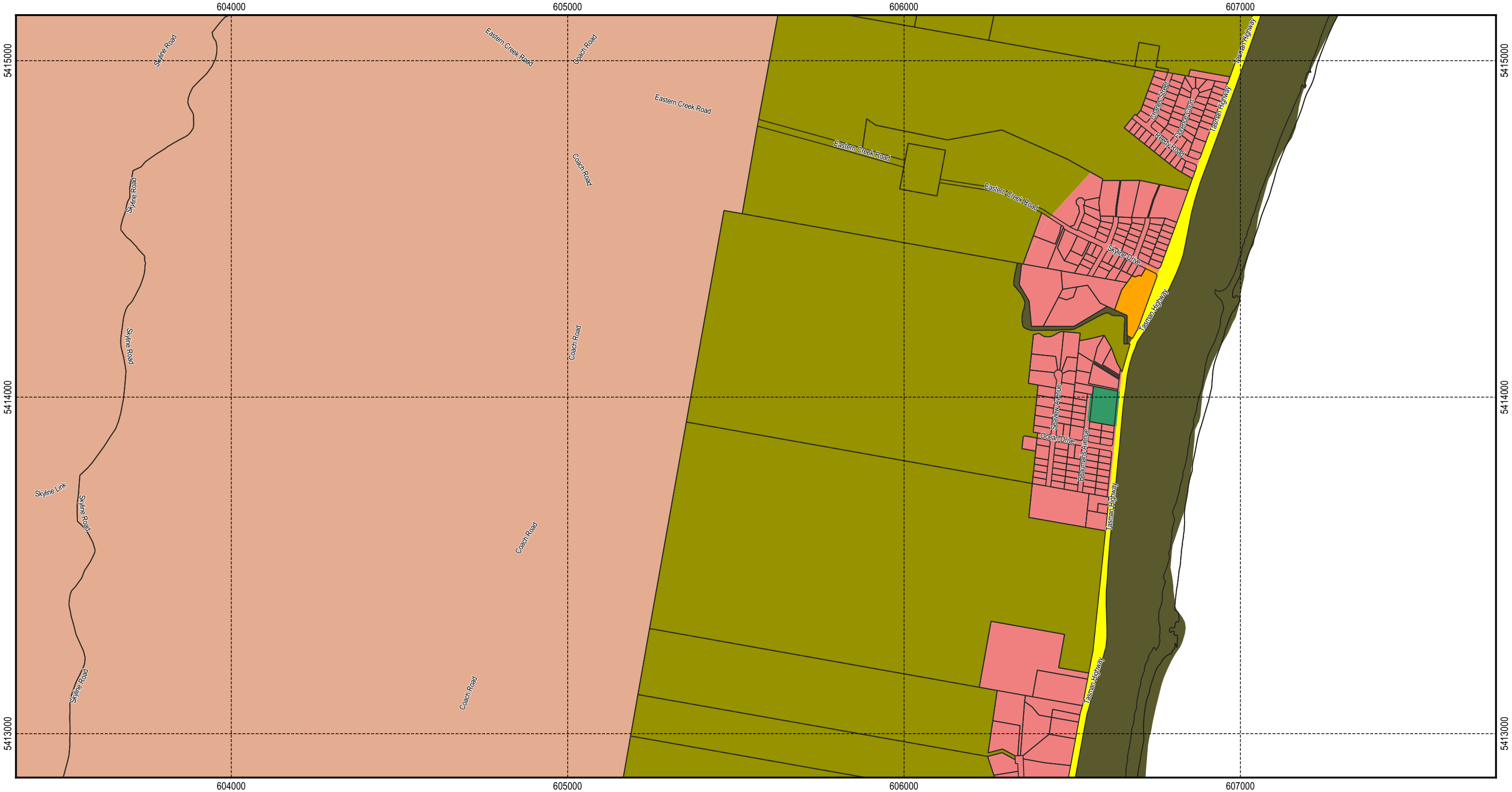
Zone data from Break O'Day Council

Base topographic data from: The LIST © State of Tasmania

Print Date: 10/09/2019



Tasmanian Planning Scheme - Zones: Break O'Day Local Provisions Schedule



**Legend**

Agriculture	General Industrial	Major Tourism	Rural
Community Purpose	General Residential	Open Space	Rural Living
Environmental Management	Landscape Conservation	Particular Purpose	Utilities
Future Urban	Local Business	Port and Marine	Village
General Business	Low Density Residential	Recreation	

**Map 36 of 44**

0 100 200 300 400 500 m

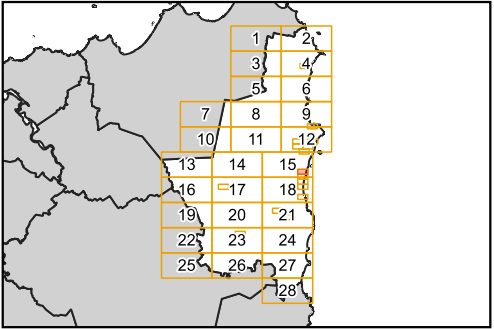
Scale: 1:11,000 when printed at A3

Coordinate system: GDA94 MGA Zone 55

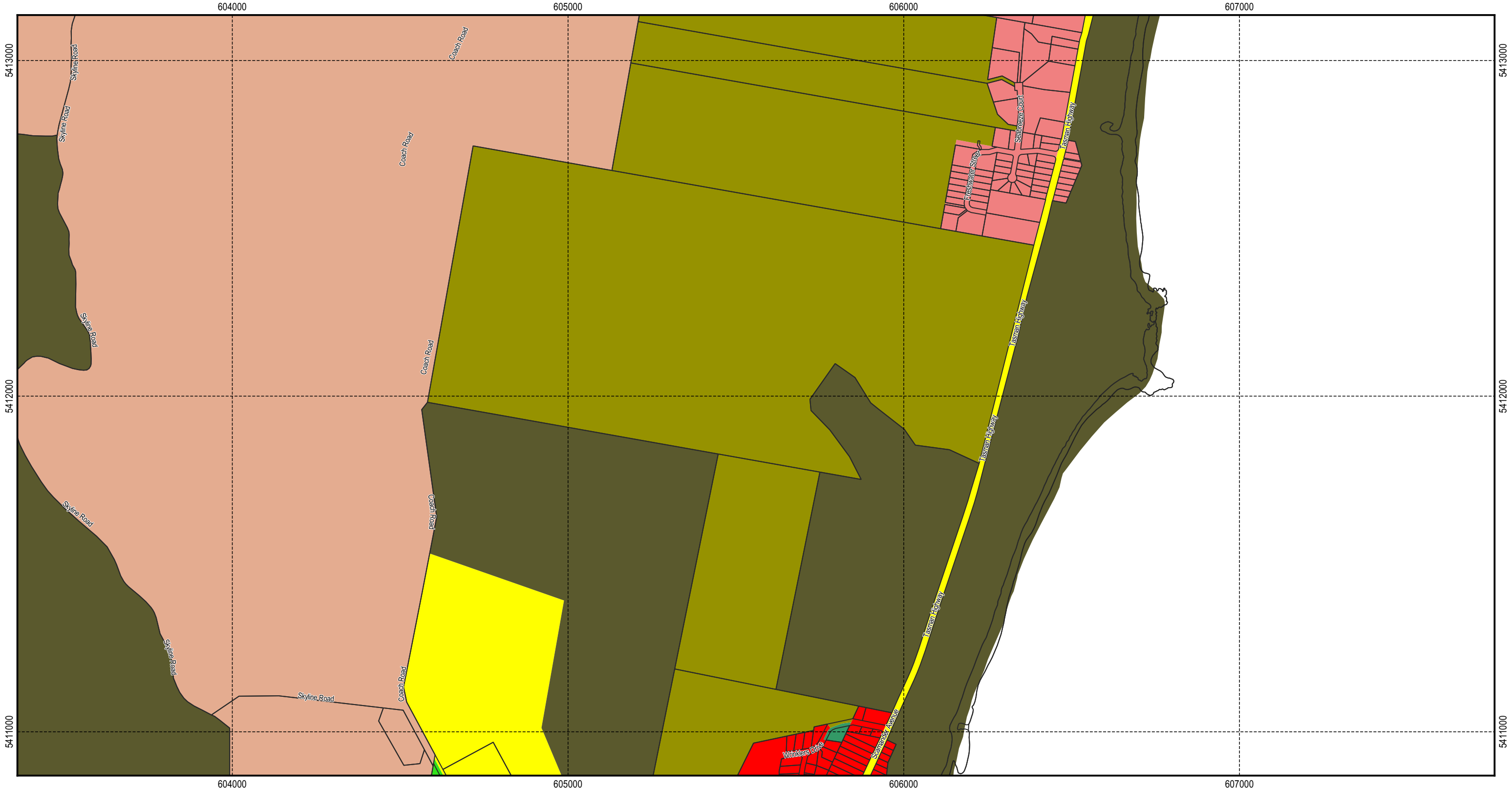
Zone data from Break O'Day Council

Base topographic data from: The LIST © State of Tasmania

Print Date: 10/09/2019



Tasmanian Planning Scheme - Zones: Break O'Day Local Provisions Schedule



**Legend**

Agriculture	General Industrial	Major Tourism	Rural
Community Purpose	General Residential	Open Space	Rural Living
Environmental Management	Landscape Conservation	Particular Purpose	Utilities
Future Urban	Local Business	Port and Marine	Village
General Business	Low Density Residential	Recreation	

Map 37 of 44

0 100 200 300 400 500 m

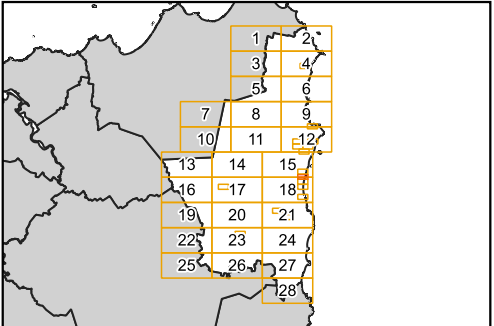
Scale: 1:11,000 when printed at A3

Coordinate system: GDA94 MGA Zone 55

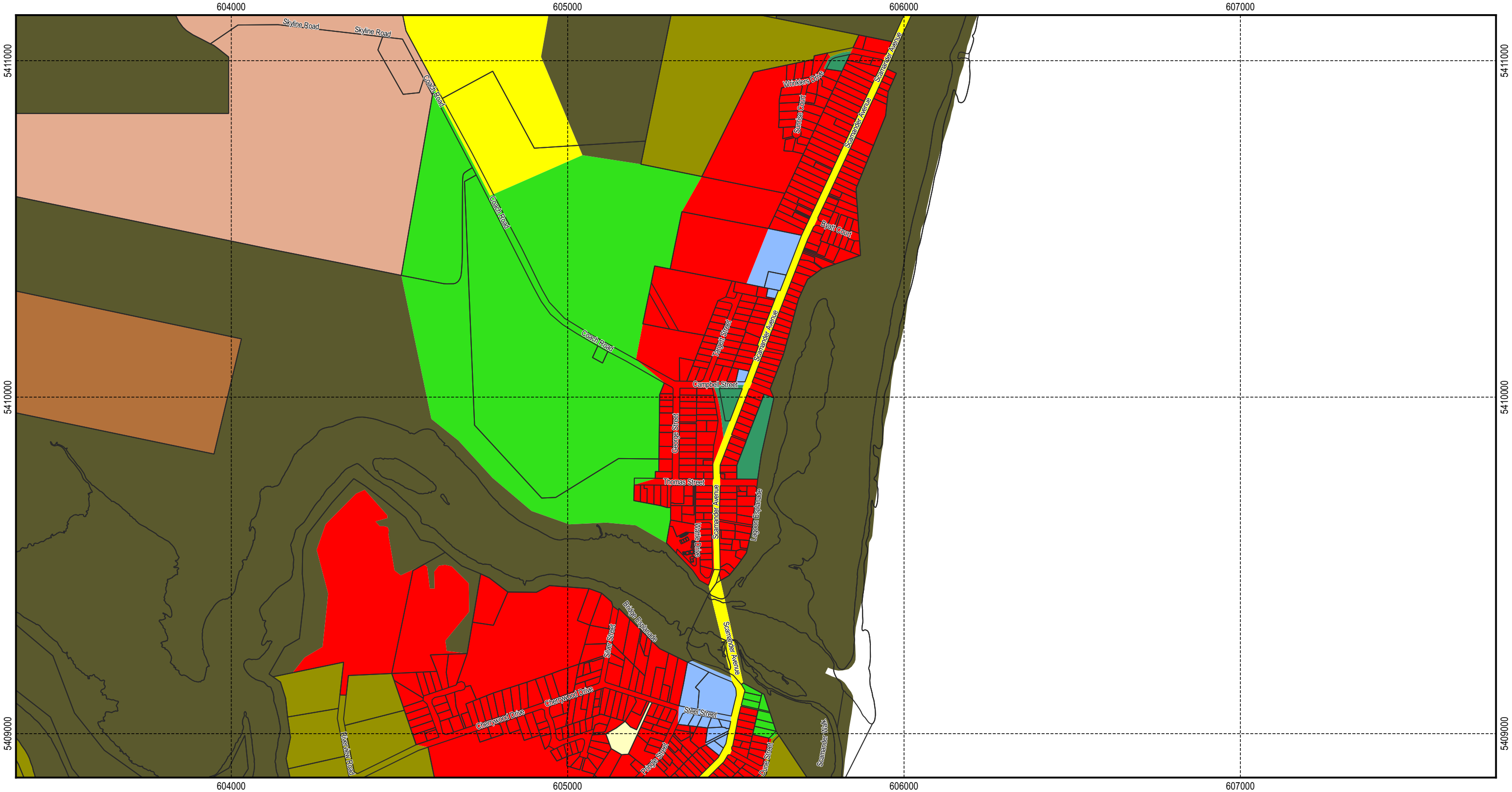
Zone data from Break O'Day Council

Base topographic data from: The LIST © State of Tasmania

Print Date: 10/09/2019



Tasmanian Planning Scheme - Zones: Break O'Day Local Provisions Schedule



**Legend**

Agriculture	General Industrial	Major Tourism	Rural
Community Purpose	General Residential	Open Space	Rural Living
Environmental Management	Landscape Conservation	Particular Purpose	Utilities
Future Urban	Local Business	Port and Marine	Village
General Business	Low Density Residential	Recreation	

Map 38 of 44

0 100 200 300 400 500 m

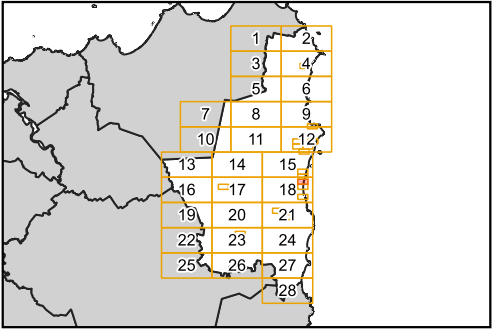
Scale: 1:11,000 when printed at A3

Coordinate system: GDA94 MGA Zone 55

Zone data from Break O'Day Council

Base topographic data from: The LIST © State of Tasmania

Print Date: 10/09/2019





Tasmanian Planning Scheme - Zones: Break O'Day Local Provisions Schedule



**Legend**

Agriculture	General Industrial	Major Tourism	Rural
Community Purpose	General Residential	Open Space	Rural Living
Environmental Management	Landscape Conservation	Particular Purpose	Utilities
Future Urban	Local Business	Port and Marine	Village
General Business	Low Density Residential	Recreation	

Map 39 of 44

0 100 200 300 400 500 m

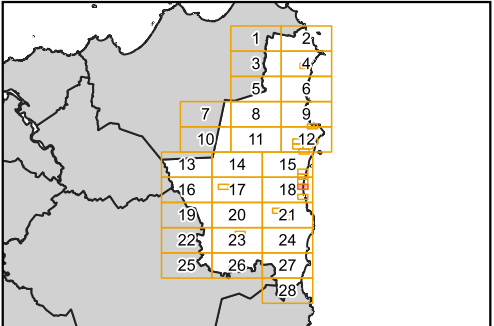
Scale: 1:11,000 when printed at A3

Coordinate system: GDA94 MGA Zone 55

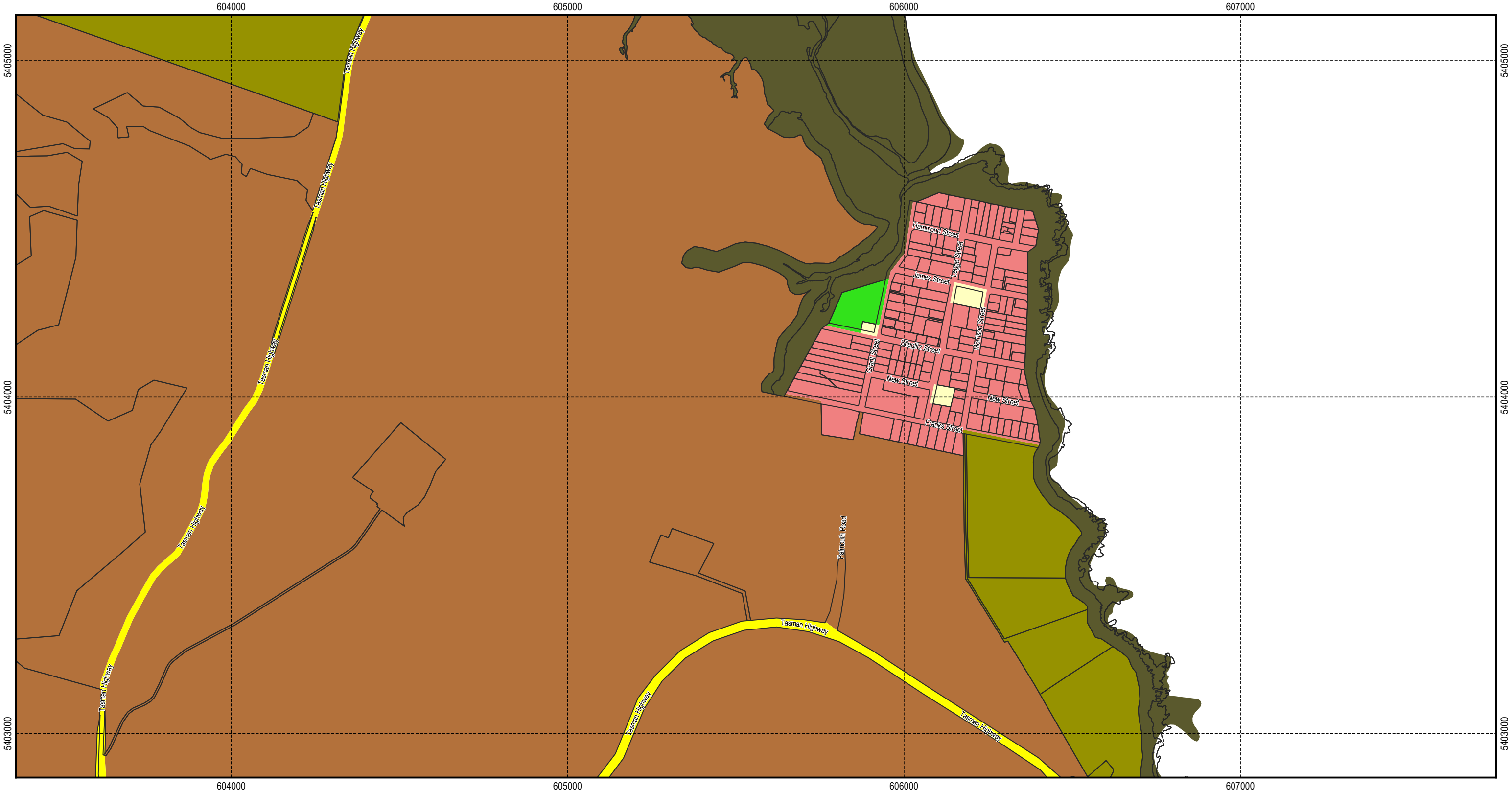
Zone data from Break O'Day Council

Base topographic data from: The LIST © State of Tasmania

Print Date: 10/09/2019



Tasmanian Planning Scheme - Zones: Break O'Day Local Provisions Schedule



**Legend**

Agriculture	General Industrial	Major Tourism	Rural
Community Purpose	General Residential	Open Space	Rural Living
Environmental Management	Landscape Conservation	Particular Purpose	Utilities
Future Urban	Local Business	Port and Marine	Village
General Business	Low Density Residential	Recreation	

Map 40 of 44

0 100 200 300 400 500 m

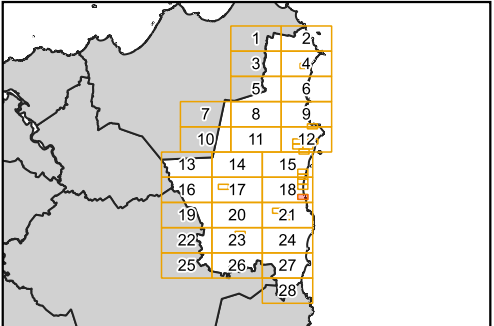
Scale: 1:11,000 when printed at A3

Coordinate system: GDA94 MGA Zone 55

Zone data from Break O'Day Council

Base topographic data from: The LIST © State of Tasmania

Print Date: 10/09/2019



Tasmanian Planning Scheme - Zones: Break O'Day Local Provisions Schedule



**Legend**

Agriculture	General Industrial	Major Tourism	Rural
Community Purpose	General Residential	Open Space	Rural Living
Environmental Management	Landscape Conservation	Particular Purpose	Utilities
Future Urban	Local Business	Port and Marine	Village
General Business	Low Density Residential	Recreation	

Map 41 of 44

0 100 200 300 400 500 m

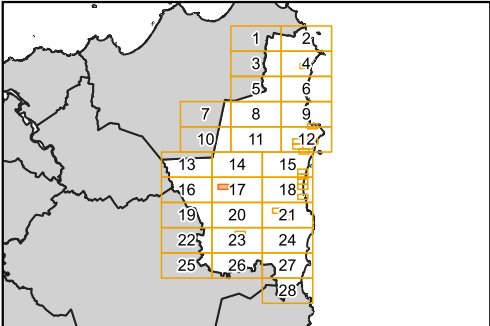
Scale: 1:11,000 when printed at A3

Coordinate system: GDA94 MGA Zone 55

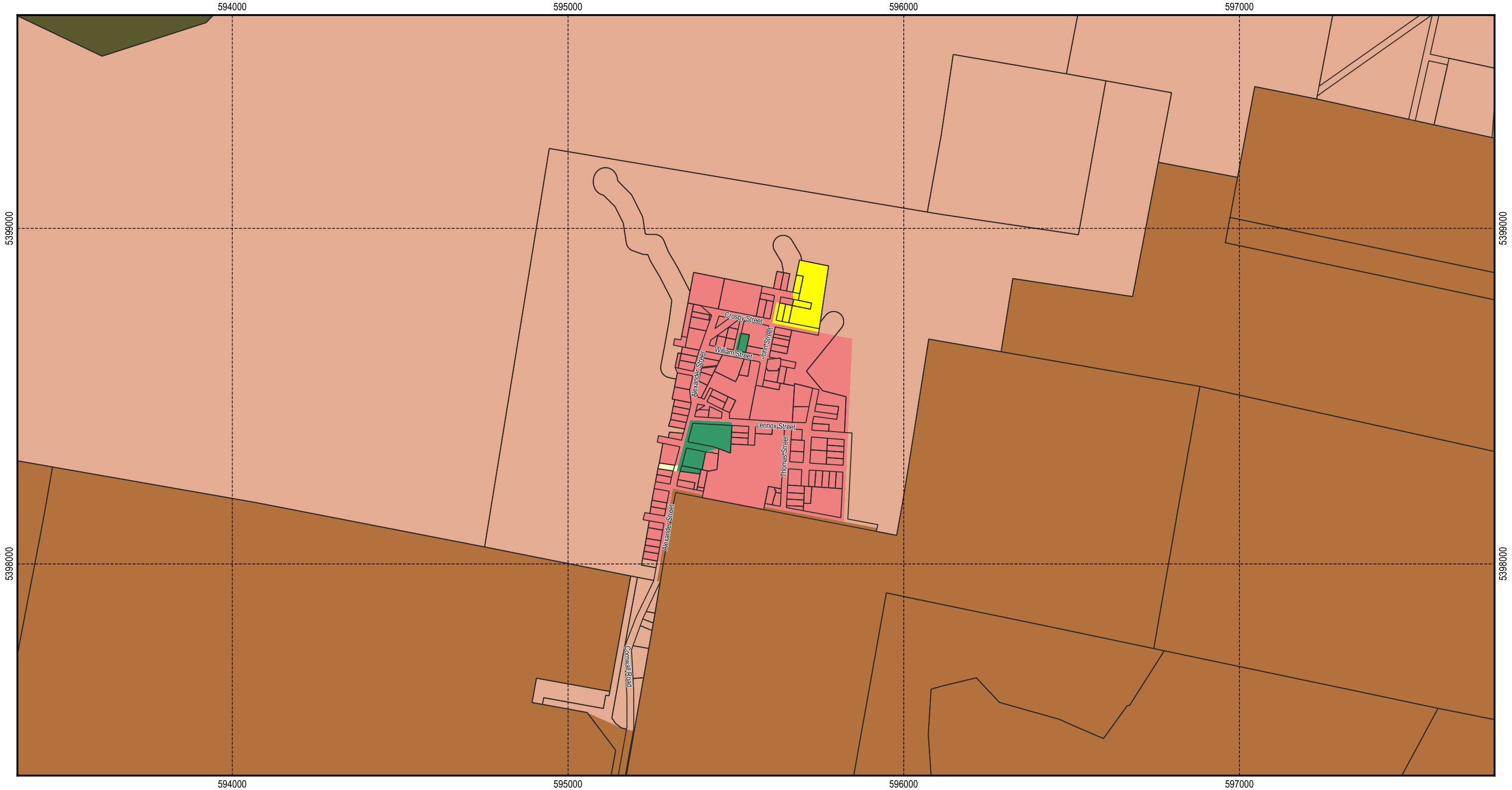
Zone data from Break O'Day Council

Base topographic data from: The LIST © State of Tasmania

Print Date: 10/09/2019



Tasmanian Planning Scheme - Zones: Break O'Day Local Provisions Schedule



**Legend**

Agriculture	General Industrial	Major Tourism	Rural
Community Purpose	General Residential	Open Space	Rural Living
Environmental Management	Landscape Conservation	Particular Purpose	Utilities
Future Urban	Local Business	Port and Marine	Village
General Business	Low Density Residential	Recreation	

Map 42 of 44

0 100 200 300 400 500 m

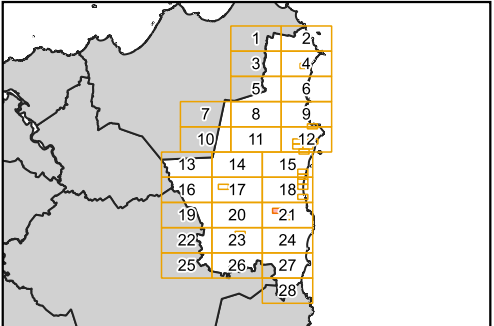
Scale: 1:11,000 when printed at A3

Coordinate system: GDA94 MGA Zone 55

Zone data from Break O'Day Council

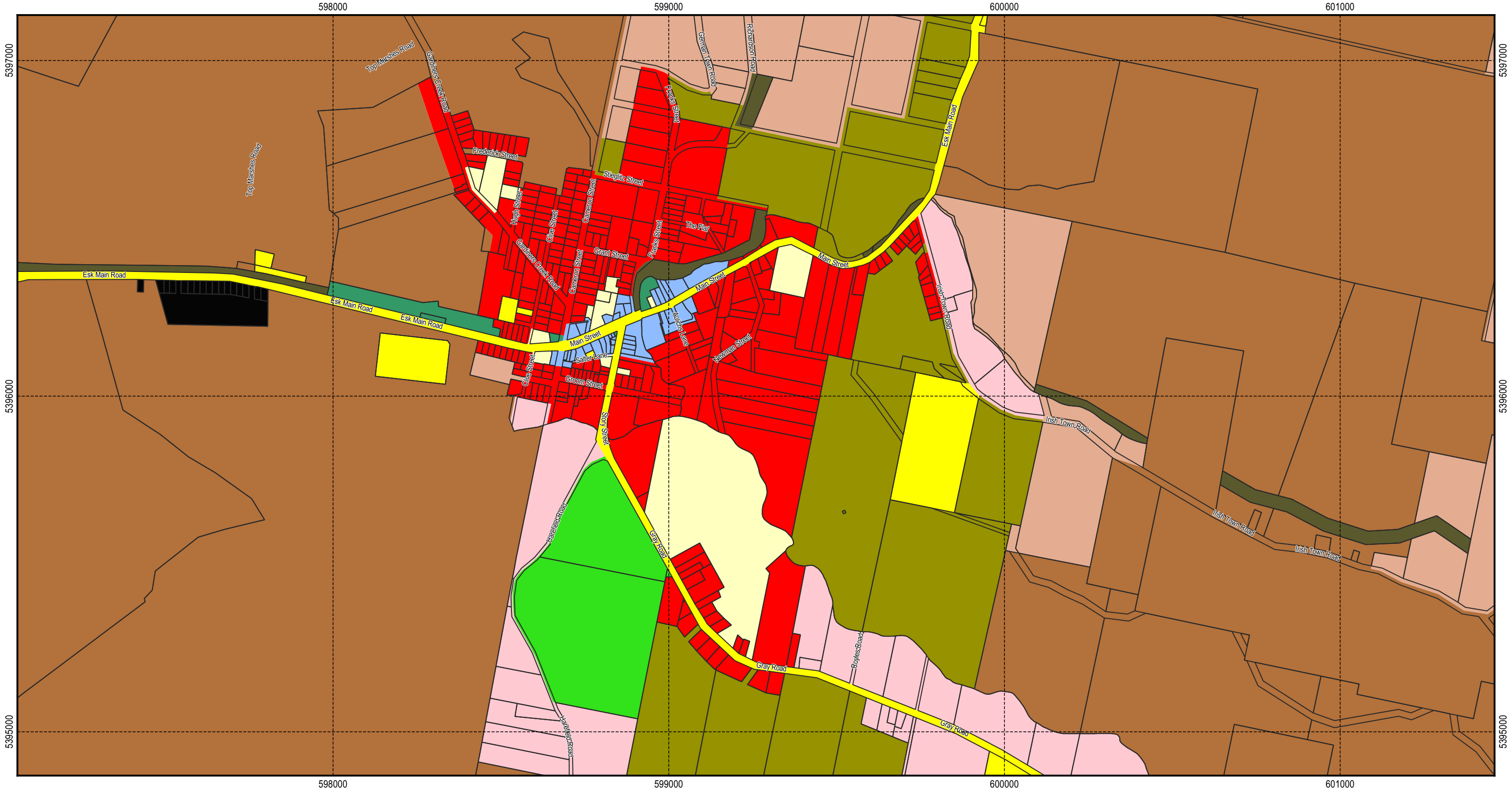
Base topographic data from: The LIST © State of Tasmania

Print Date: 10/09/2019





Tasmanian Planning Scheme - Zones: Break O'Day Local Provisions Schedule



**Legend**

Agriculture	General Industrial	Major Tourism	Rural
Community Purpose	General Residential	Open Space	Rural Living
Environmental Management	Landscape Conservation	Particular Purpose	Utilities
Future Urban	Local Business	Port and Marine	Village
General Business	Low Density Residential	Recreation	

Map 43 of 44

0 100 200 300 400 500 m

Scale: 1:11,000 when printed at A3

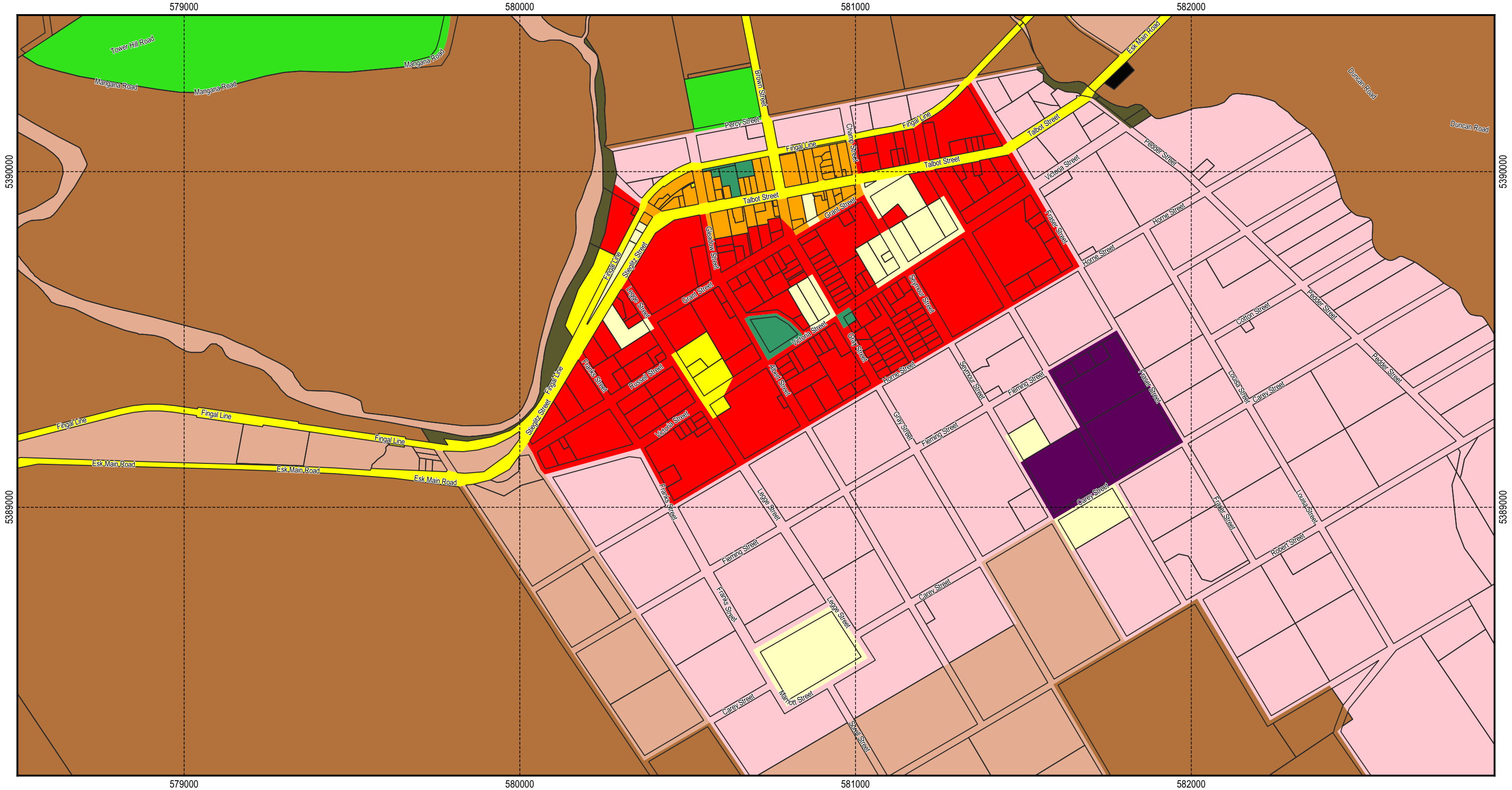
Coordinate system: GDA94 MGA Zone 55

Zone data from Break O'Day Council

Base topographic data from: The LIST © State of Tasmania

Print Date: 10/09/2019

Tasmanian Planning Scheme - Zones: Break O'Day Local Provisions Schedule



**Legend**

Agriculture	General Industrial	Major Tourism	Rural
Community Purpose	General Residential	Open Space	Rural Living
Environmental Management	Landscape Conservation	Particular Purpose	Utilities
Future Urban	Local Business	Port and Marine	Village
General Business	Low Density Residential	Recreation	

Map 44 of 44

0 100 200 300 400 500 m

Scale: 1:11,000 when printed at A3

Coordinate system: GDA94 MGA Zone 55

Zone data from Break O'Day Council

Base topographic data from: The LIST © State of Tasmania

Print Date: 10/09/2019

