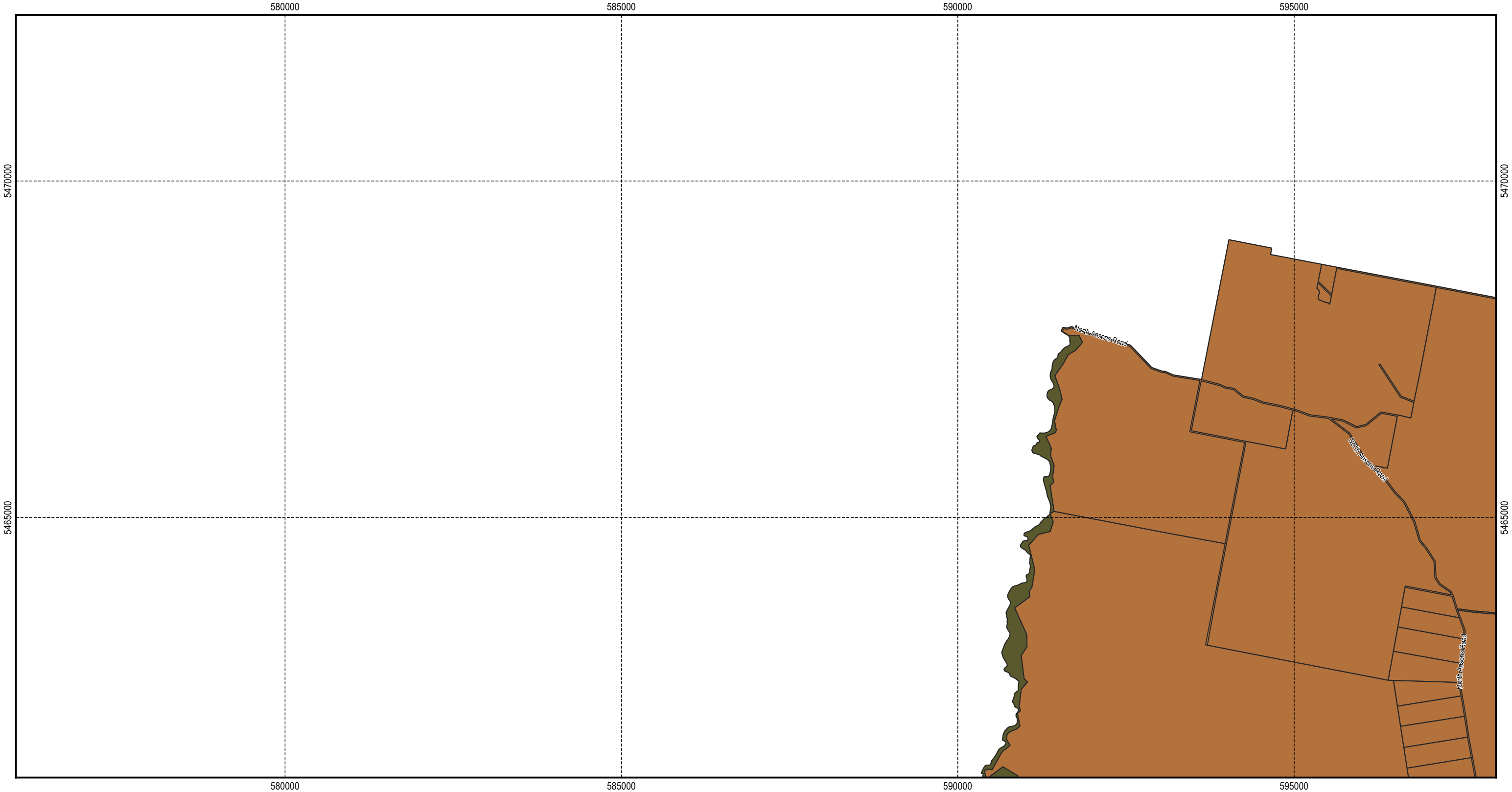


Tasmanian Planning Scheme - Zones: Break O'Day Local Provisions Schedule



Legend

Agriculture	General Industrial	Major Tourism	Rural
Community Purpose	General Residential	Open Space	Rural Living
Environmental Management	Landscape Conservation	Particular Purpose	Utilities
Future Urban	Local Business	Port and Marine	Village
General Business	Low Density Residential	Recreation	Zone Boundary

Map 1 of 44

0 0.5 1 1.5 2 2.5 km

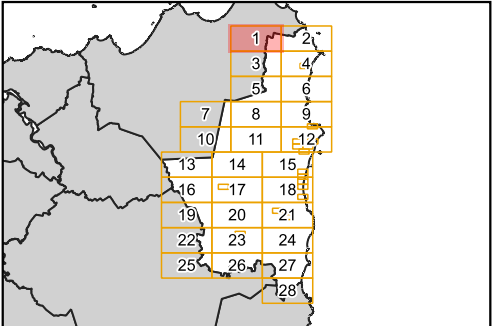
Scale: 1:55,000 when printed at A3

Coordinate system: GDA94 MGA Zone 55

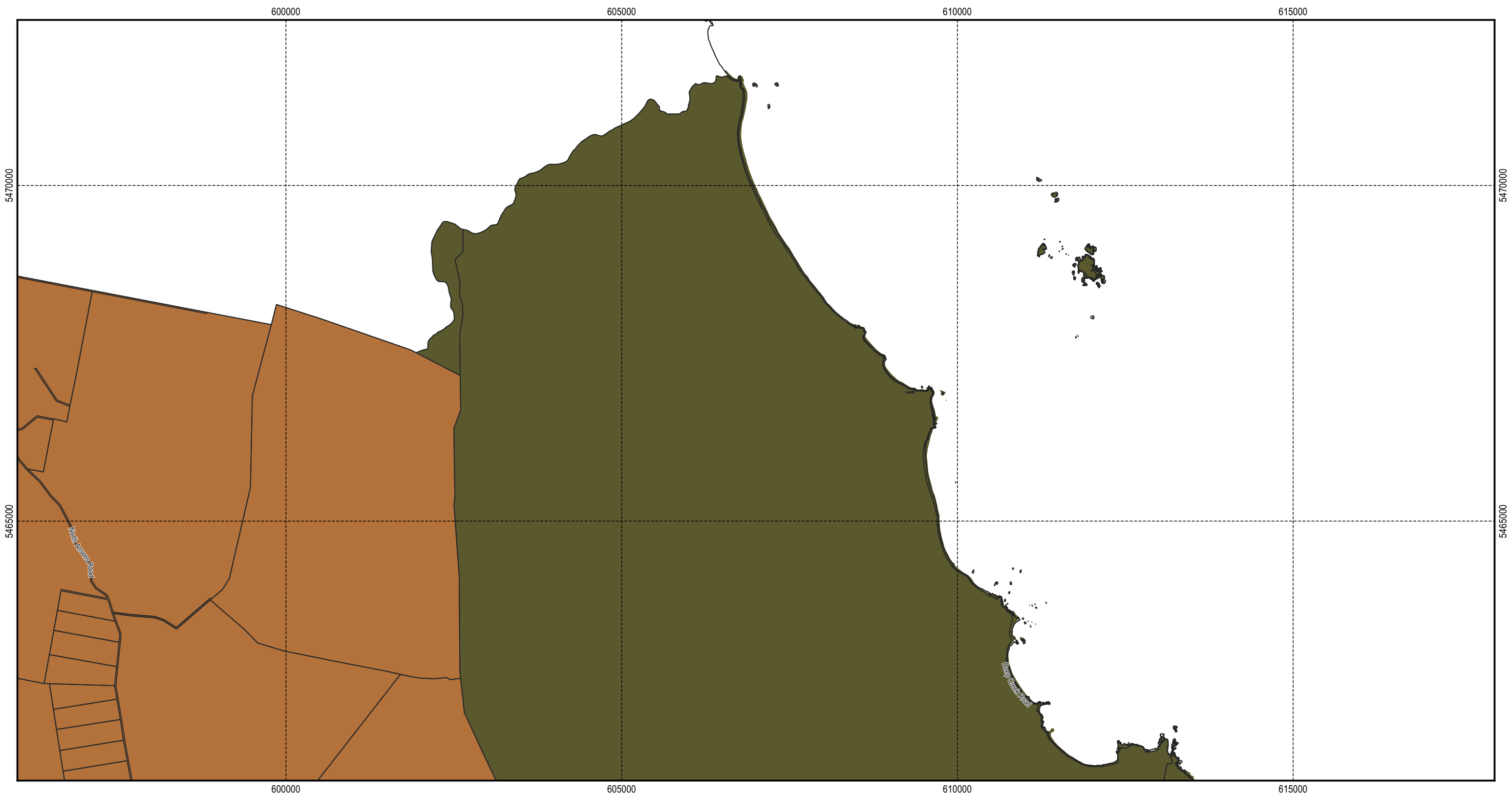
Zone data from Break O'Day Council

Base topographic data from: The LIST © State of Tasmania

Print Date: 25/02/2020



Tasmanian Planning Scheme - Zones: Break O'Day Local Provisions Schedule



Legend

Agriculture	General Industrial	Major Tourism	Rural
Community Purpose	General Residential	Open Space	Rural Living
Environmental Management	Landscape Conservation	Particular Purpose	Utilities
Future Urban	Local Business	Port and Marine	Village
General Business	Low Density Residential	Recreation	Zone Boundary

Map 2 of 44

0 0.5 1 1.5 2 2.5 km

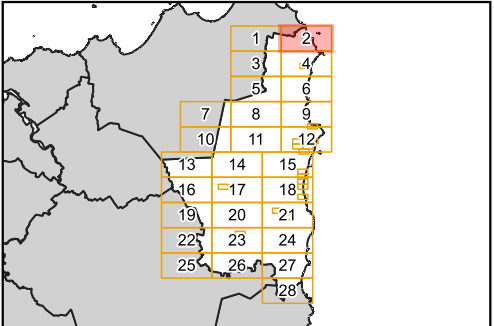
Scale: 1:55,000 when printed at A3

Coordinate system: GDA94 MGA Zone 55

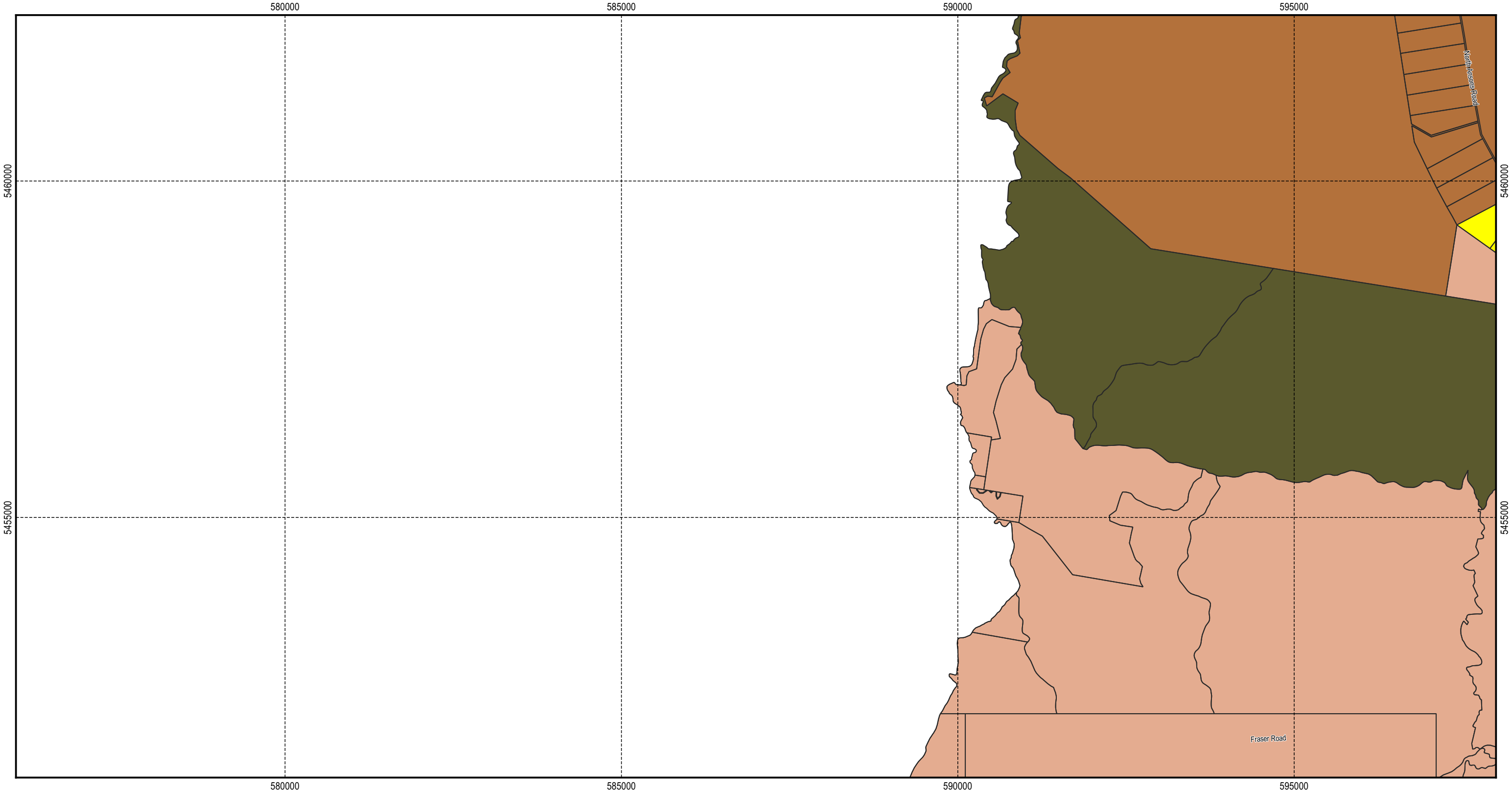
Zone data from Break O'Day Council

Base topographic data from: The LIST © State of Tasmania

Print Date: 25/02/2020



Tasmanian Planning Scheme - Zones: Break O'Day Local Provisions Schedule



Legend

Agriculture	General Industrial	Major Tourism	Rural
Community Purpose	General Residential	Open Space	Rural Living
Environmental Management	Landscape Conservation	Particular Purpose	Utilities
Future Urban	Local Business	Port and Marine	Village
General Business	Low Density Residential	Recreation	Zone Boundary

Map 3 of 44

0 0.5 1 1.5 2 2.5 km

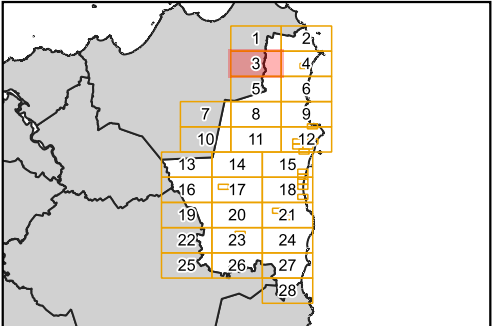
Scale: 1:55,000 when printed at A3

Coordinate system: GDA94 MGA Zone 55

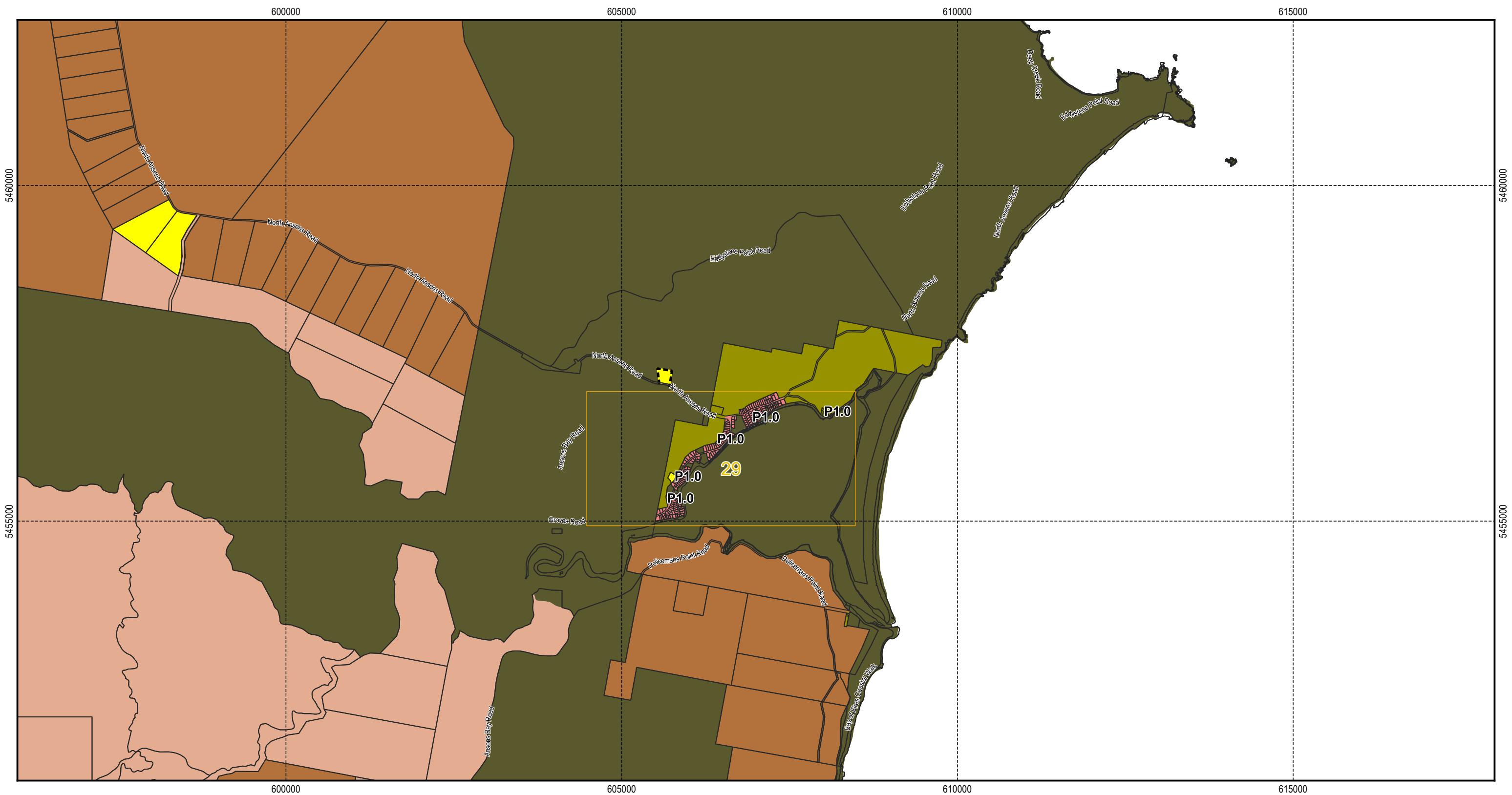
Zone data from Break O'Day Council

Base topographic data from: The LIST © State of Tasmania

Print Date: 25/02/2020



Tasmanian Planning Scheme - Zones: Break O'Day Local Provisions Schedule



Legend

Agriculture	General Industrial	Major Tourism	Rural
Community Purpose	General Residential	Open Space	Rural Living
Environmental Management	Landscape Conservation	Particular Purpose	Utilities
Future Urban	Local Business	Port and Marine	Village
General Business	Low Density Residential	Recreation	Zone Boundary

Map 4 of 44

0 0.5 1 1.5 2 2.5 km

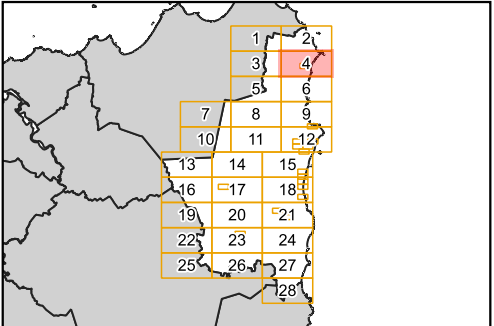
Scale: 1:55,000 when printed at A3

Coordinate system: GDA94 MGA Zone 55

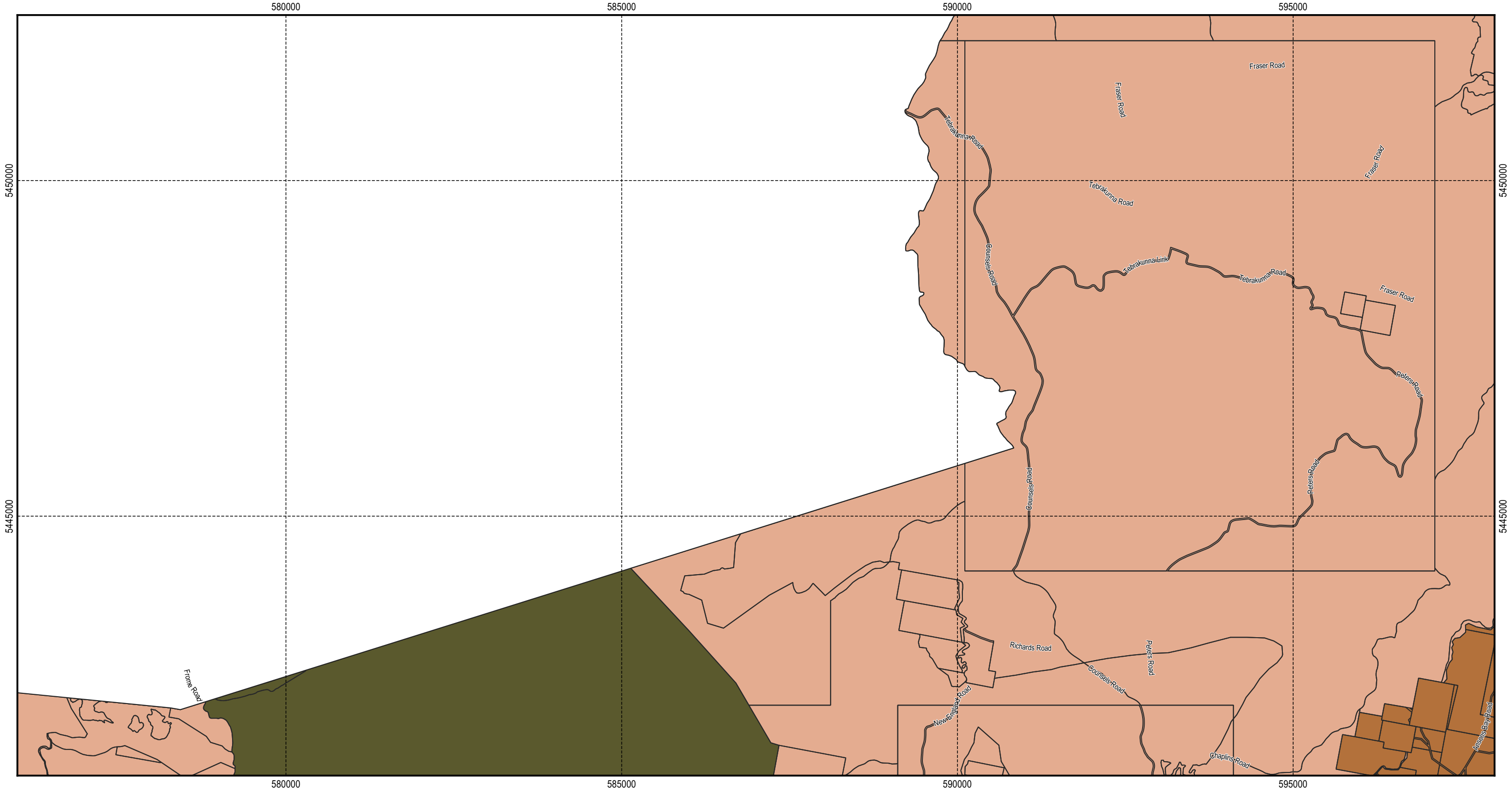
Zone data from Break O'Day Council

Base topographic data from: The LIST © State of Tasmania

Print Date: 25/02/2020



Tasmanian Planning Scheme - Zones: Break O'Day Local Provisions Schedule



Legend

Agriculture	General Industrial	Major Tourism	Rural
Community Purpose	General Residential	Open Space	Rural Living
Environmental Management	Landscape Conservation	Particular Purpose	Utilities
Future Urban	Local Business	Port and Marine	Village
General Business	Low Density Residential	Recreation	Zone Boundary

Map 5 of 44

0 0.5 1 1.5 2 2.5 km

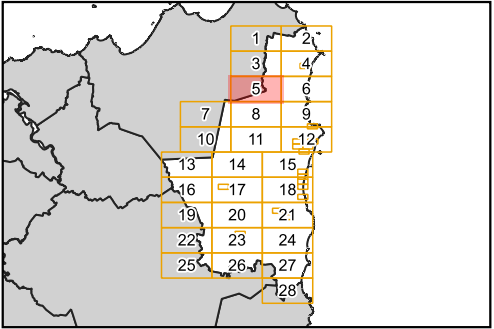
Scale: 1:55,000 when printed at A3

Coordinate system: GDA94 MGA Zone 55

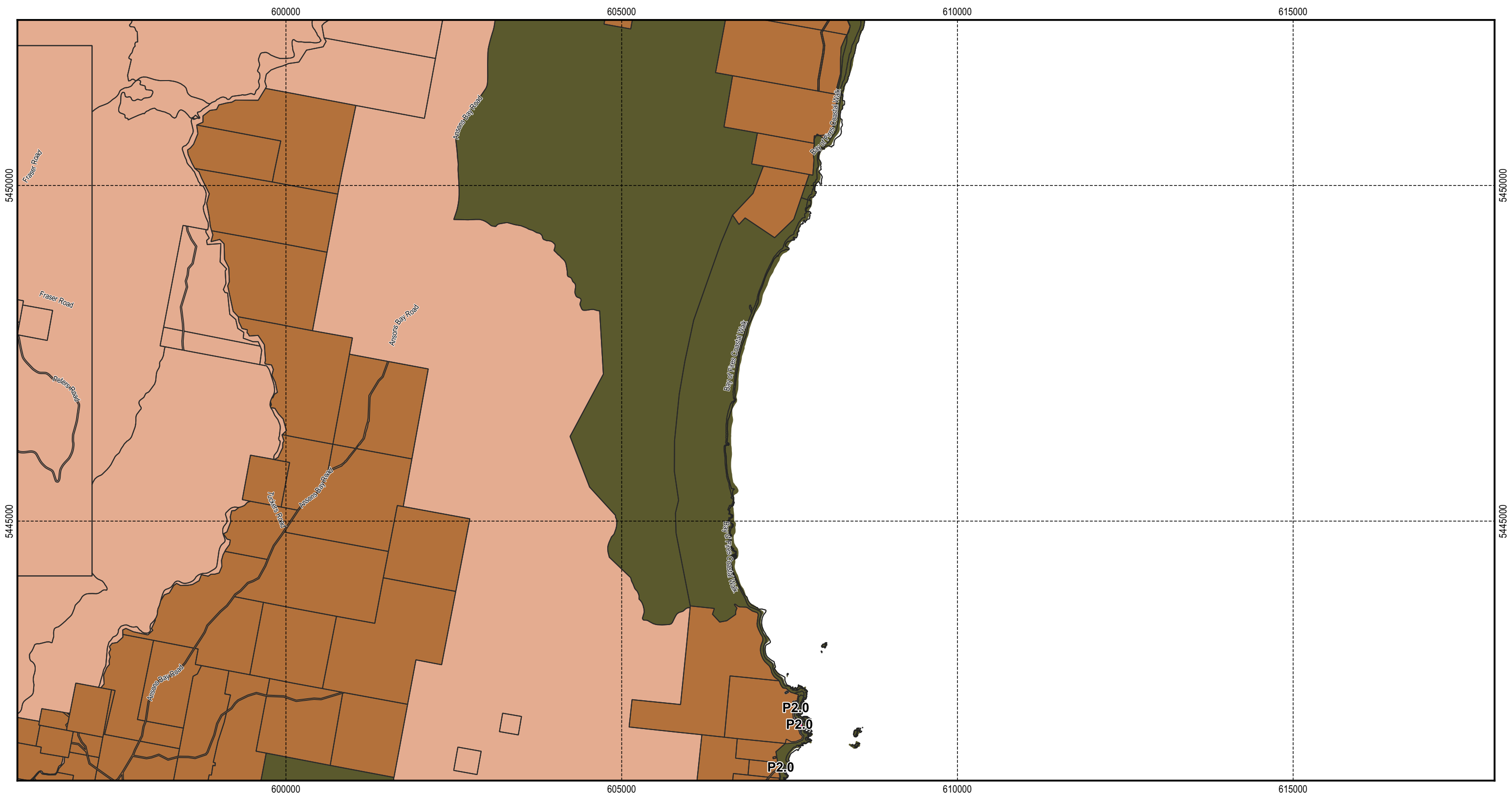
Zone data from Break O'Day Council

Base topographic data from: The LIST © State of Tasmania

Print Date: 25/02/2020



Tasmanian Planning Scheme - Zones: Break O'Day Local Provisions Schedule



Legend

Agriculture	General Industrial	Major Tourism	Rural
Community Purpose	General Residential	Open Space	Rural Living
Environmental Management	Landscape Conservation	Particular Purpose	Utilities
Future Urban	Local Business	Port and Marine	Village
General Business	Low Density Residential	Recreation	Zone Boundary

Map 6 of 44

0 0.5 1 1.5 2 2.5 km

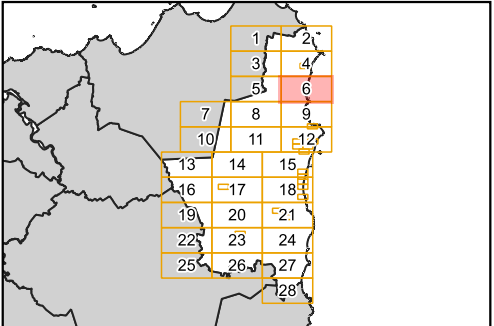
Scale: 1:55,000 when printed at A3

Coordinate system: GDA94 MGA Zone 55

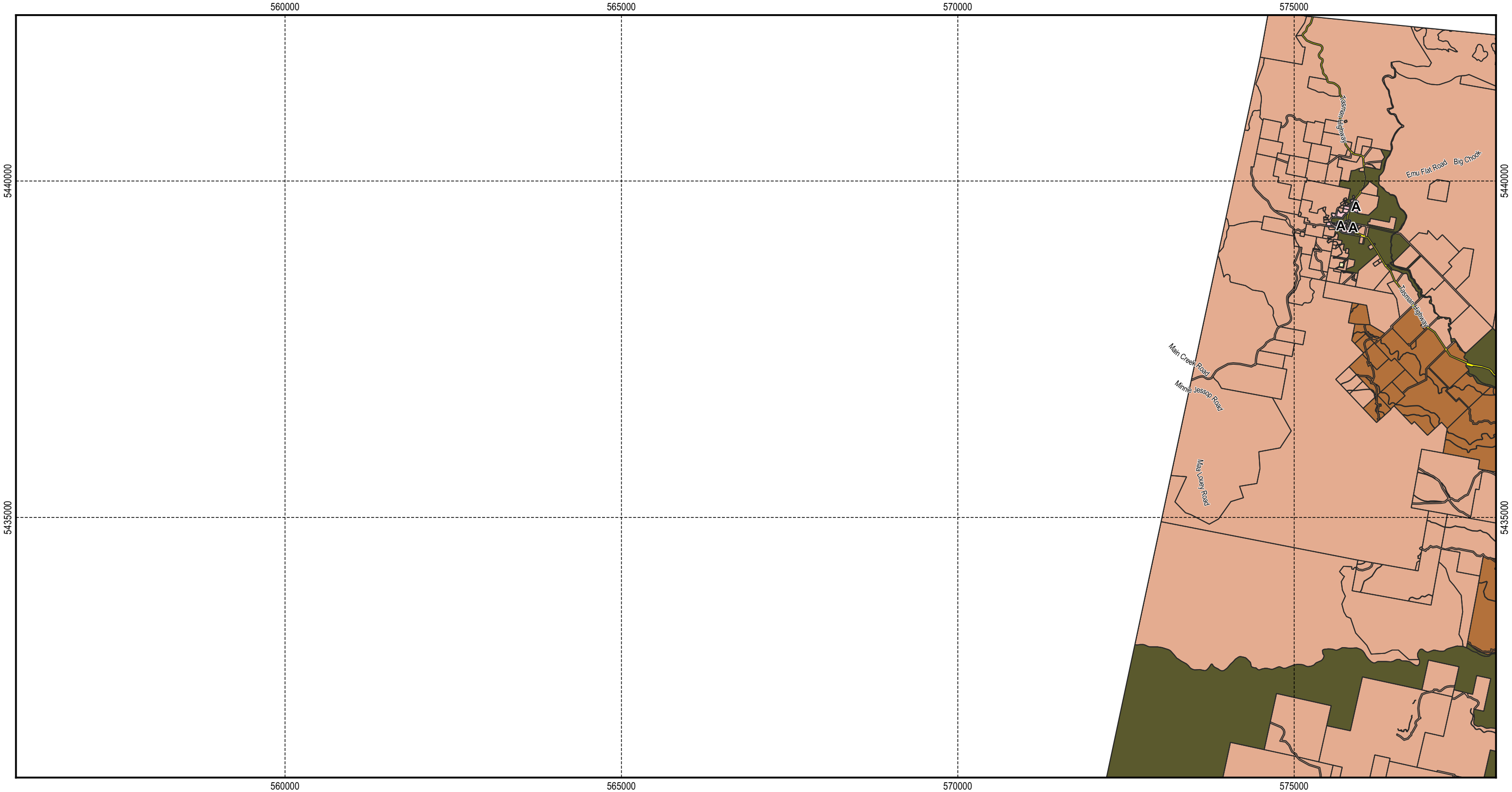
Zone data from Break O'Day Council

Base topographic data from: The LIST © State of Tasmania

Print Date: 25/02/2020



Tasmanian Planning Scheme - Zones: Break O'Day Local Provisions Schedule



Legend

Agriculture	General Industrial	Major Tourism	Rural
Community Purpose	General Residential	Open Space	Rural Living
Environmental Management	Landscape Conservation	Particular Purpose	Utilities
Future Urban	Local Business	Port and Marine	Village
General Business	Low Density Residential	Recreation	Zone Boundary

Map 7 of 44

0 0.5 1 1.5 2 2.5 km

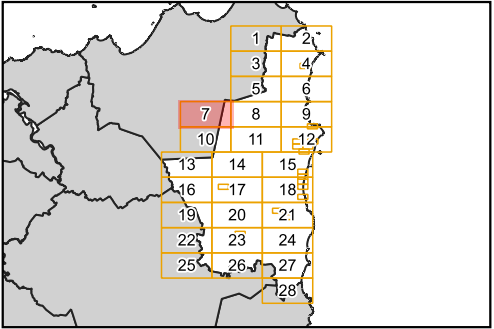
Scale: 1:55,000 when printed at A3

Coordinate system: GDA94 MGA Zone 55

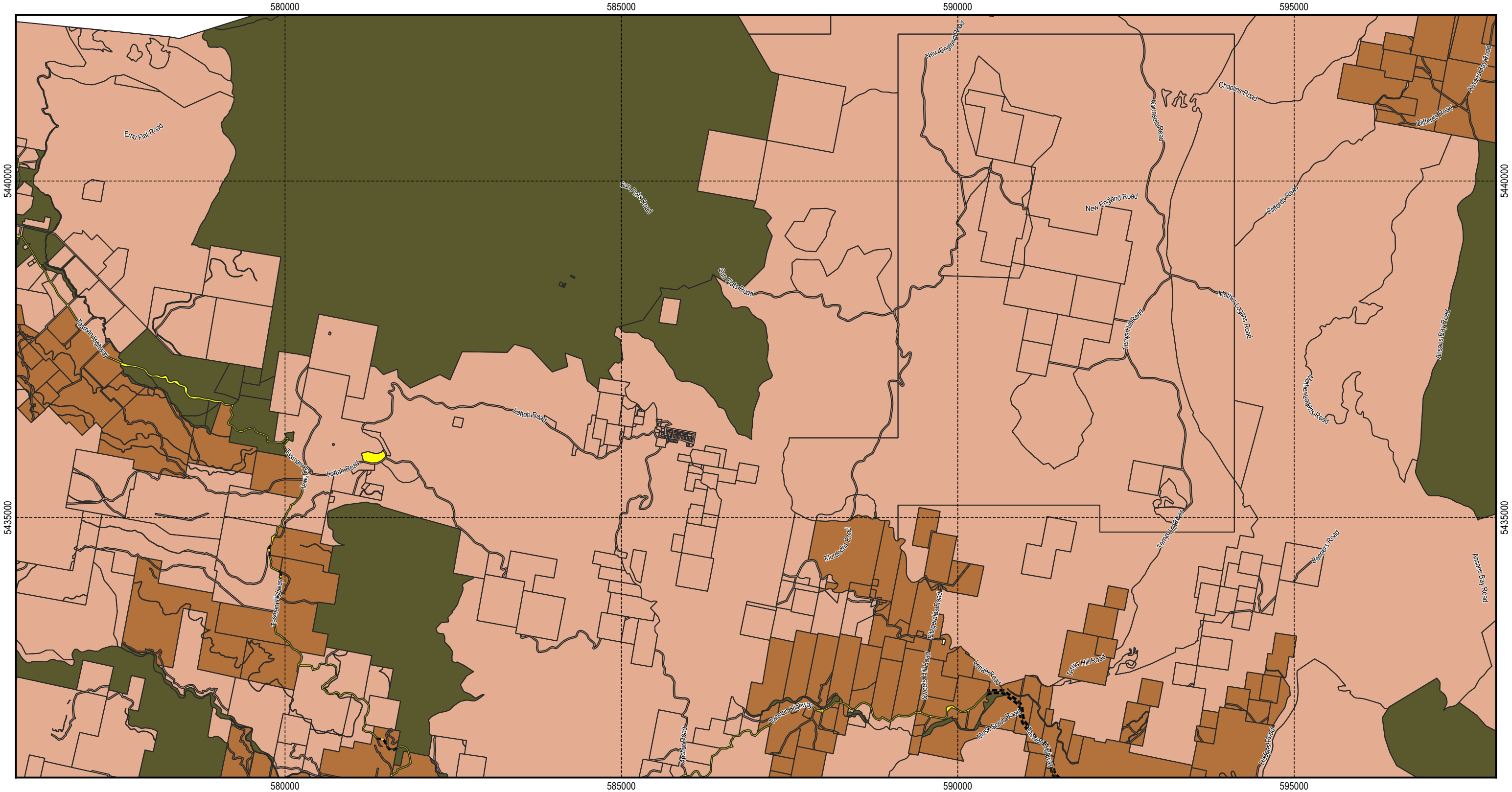
Zone data from Break O'Day Council

Base topographic data from: The LIST © State of Tasmania

Print Date: 25/02/2020



Tasmanian Planning Scheme - Zones: Break O'Day Local Provisions Schedule



Legend

Agriculture	General Industrial	Major Tourism	Rural
Community Purpose	General Residential	Open Space	Rural Living
Environmental Management	Landscape Conservation	Particular Purpose	Utilities
Future Urban	Local Business	Port and Marine	Village
General Business	Low Density Residential	Recreation	Zone Boundary

Map 8 of 44

0 0.5 1 1.5 2 2.5 km

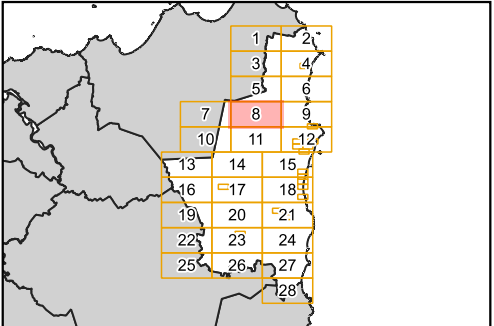
Scale: 1:55,000 when printed at A3

Coordinate system: GDA94 MGA Zone 55

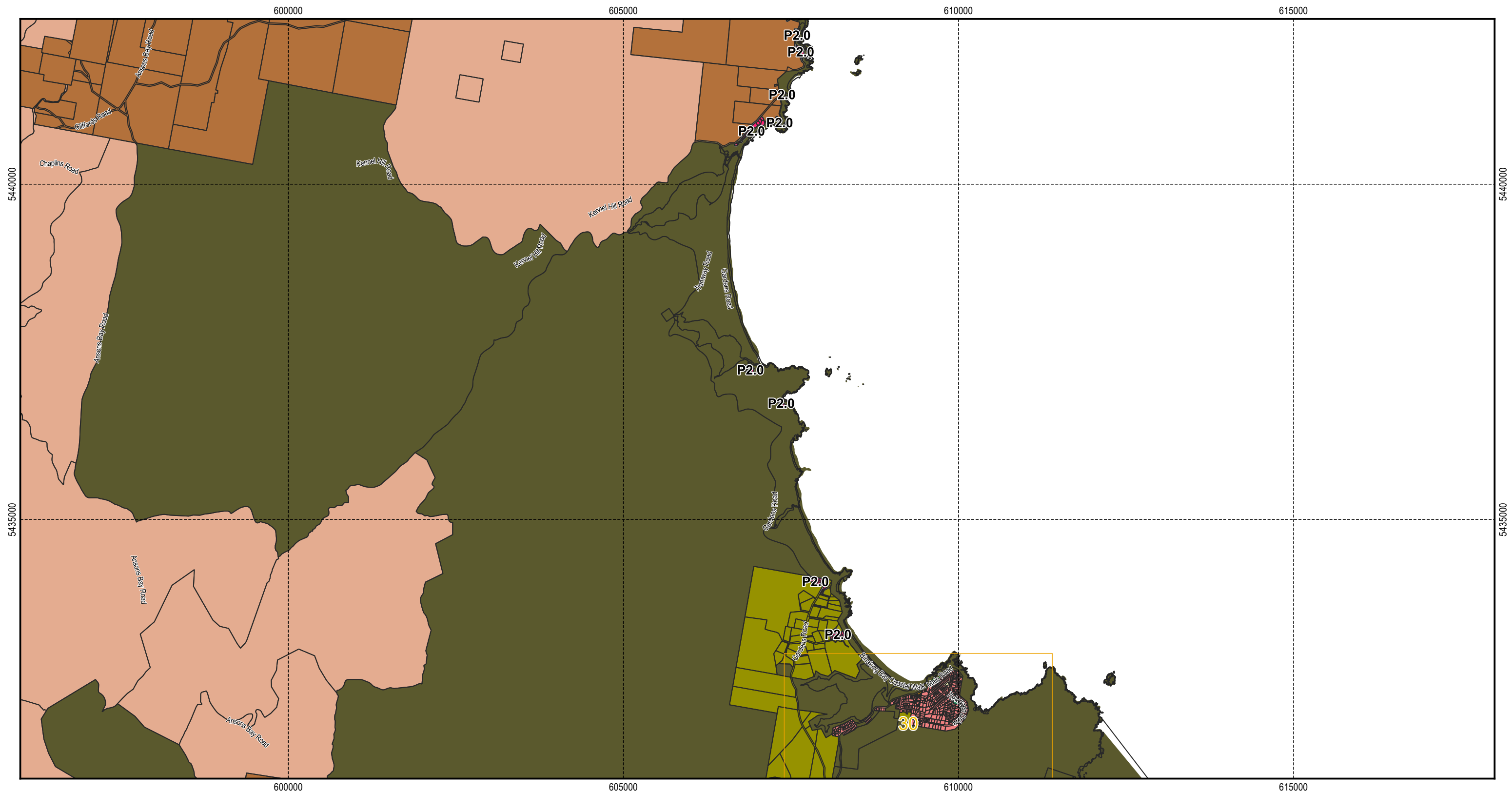
Zone data from Break O'Day Council

Base topographic data from: The LIST © State of Tasmania

Print Date: 25/02/2020




Tasmanian Planning Scheme - Zones: Break O'Day Local Provisions Schedule



Legend

- | | | | | | | | |
|---|--------------------------|---|-------------------------|---|--------------------|---|---------------|
|  | Agriculture |  | General Industrial |  | Major Tourism |  | Rural |
|  | Community Purpose |  | General Residential |  | Open Space |  | Rural Living |
|  | Environmental Management |  | Landscape Conservation |  | Particular Purpose |  | Utilities |
|  | Future Urban |  | Local Business |  | Port and Marine |  | Village |
|  | General Business |  | Low Density Residential |  | Recreation |  | Zone Boundary |

Map 9 of 44



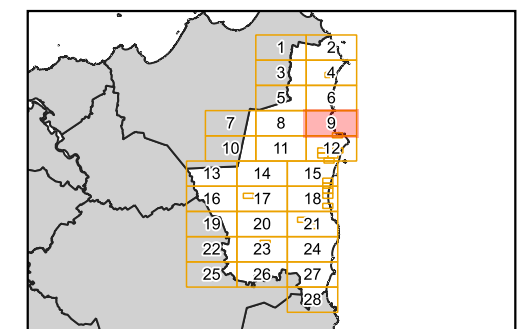
Scale: 1:55,000 when printed at A3

Coordinate system: GDA94 MGA Zone 55

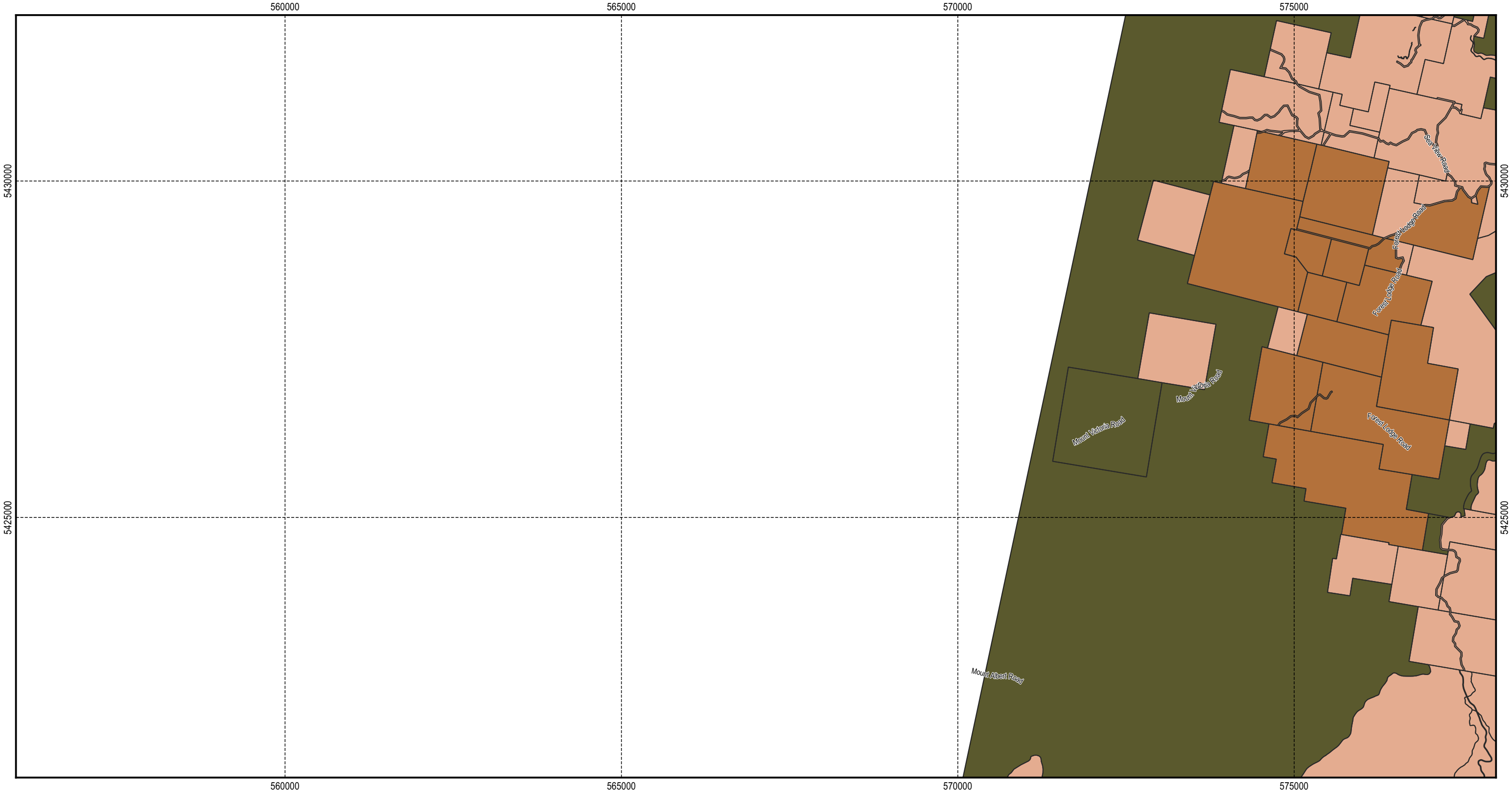
Zone data from Break O'Day Council

Base topographic data from: The LIST © State of Tasmania

Print Date: 25/02/2020



Tasmanian Planning Scheme - Zones: Break O'Day Local Provisions Schedule



Legend

Agriculture	General Industrial	Major Tourism	Rural
Community Purpose	General Residential	Open Space	Rural Living
Environmental Management	Landscape Conservation	Particular Purpose	Utilities
Future Urban	Local Business	Port and Marine	Village
General Business	Low Density Residential	Recreation	Zone Boundary

Map 10 of 44

0 0.5 1 1.5 2 2.5 km

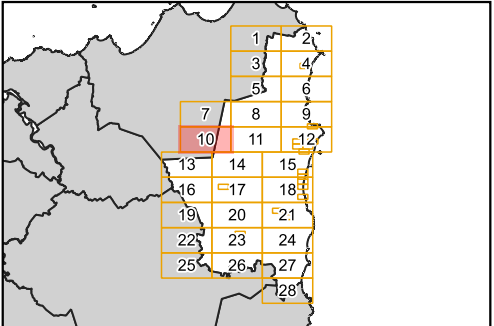
Scale: 1:55,000 when printed at A3

Coordinate system: GDA94 MGA Zone 55

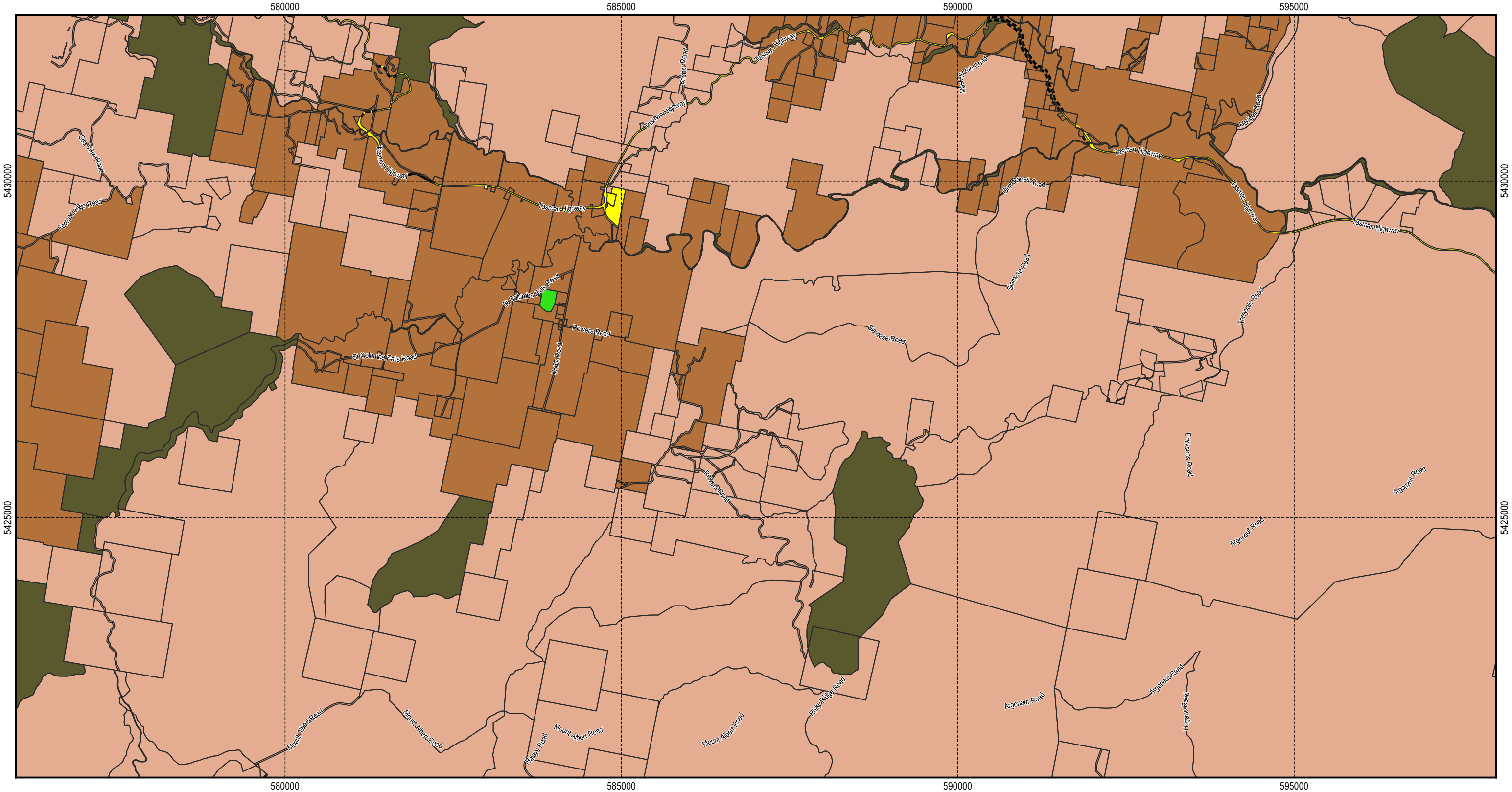
Zone data from Break O'Day Council

Base topographic data from: The LIST © State of Tasmania

Print Date: 25/02/2020



Tasmanian Planning Scheme - Zones: Break O'Day Local Provisions Schedule



Legend

Agriculture	General Industrial	Major Tourism	Rural
Community Purpose	General Residential	Open Space	Rural Living
Environmental Management	Landscape Conservation	Particular Purpose	Utilities
Future Urban	Local Business	Port and Marine	Village
General Business	Low Density Residential	Recreation	Zone Boundary

Map 11 of 44

0 0.5 1 1.5 2 2.5 km

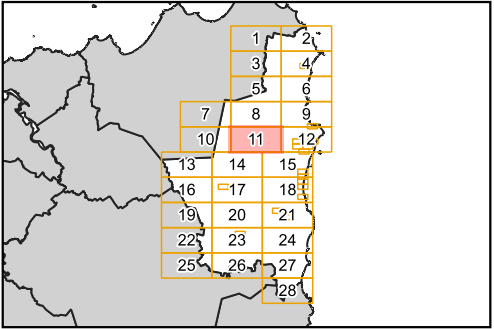
Scale: 1:55,000 when printed at A3

Coordinate system: GDA94 MGA Zone 55

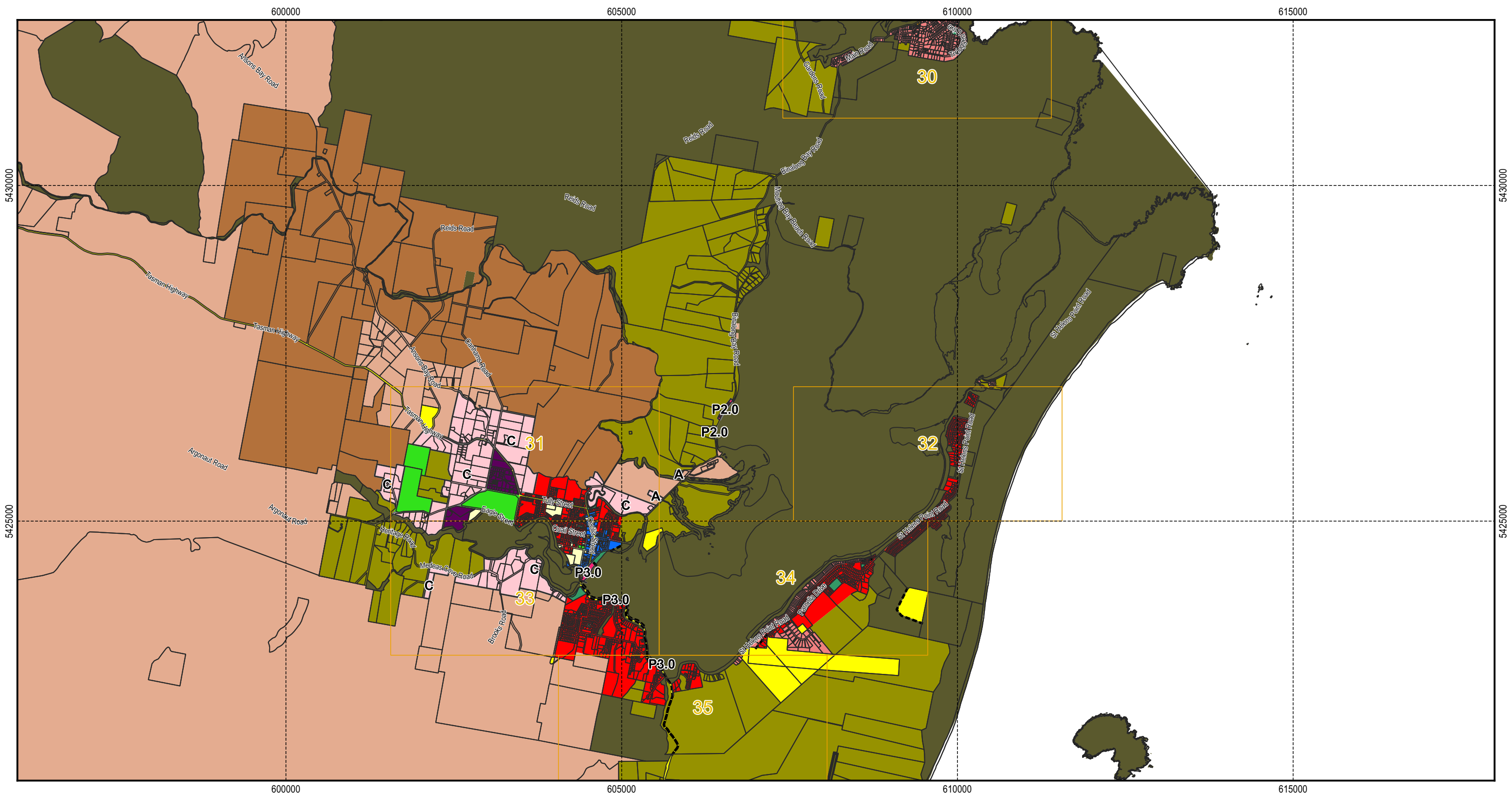
Zone data from Break O'Day Council

Base topographic data from: The LIST © State of Tasmania

Print Date: 25/02/2020



Tasmanian Planning Scheme - Zones: Break O'Day Local Provisions Schedule



Legend

Agriculture	General Industrial	Major Tourism	Rural
Community Purpose	General Residential	Open Space	Rural Living
Environmental Management	Landscape Conservation	Particular Purpose	Utilities
Future Urban	Local Business	Port and Marine	Village
General Business	Low Density Residential	Recreation	Zone Boundary

Map 12 of 44

0 0.5 1 1.5 2 2.5 km

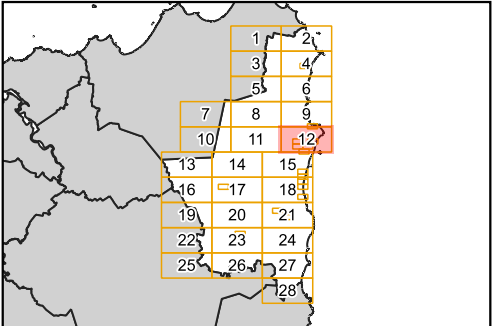
Scale: 1:55,000 when printed at A3

Coordinate system: GDA94 MGA Zone 55

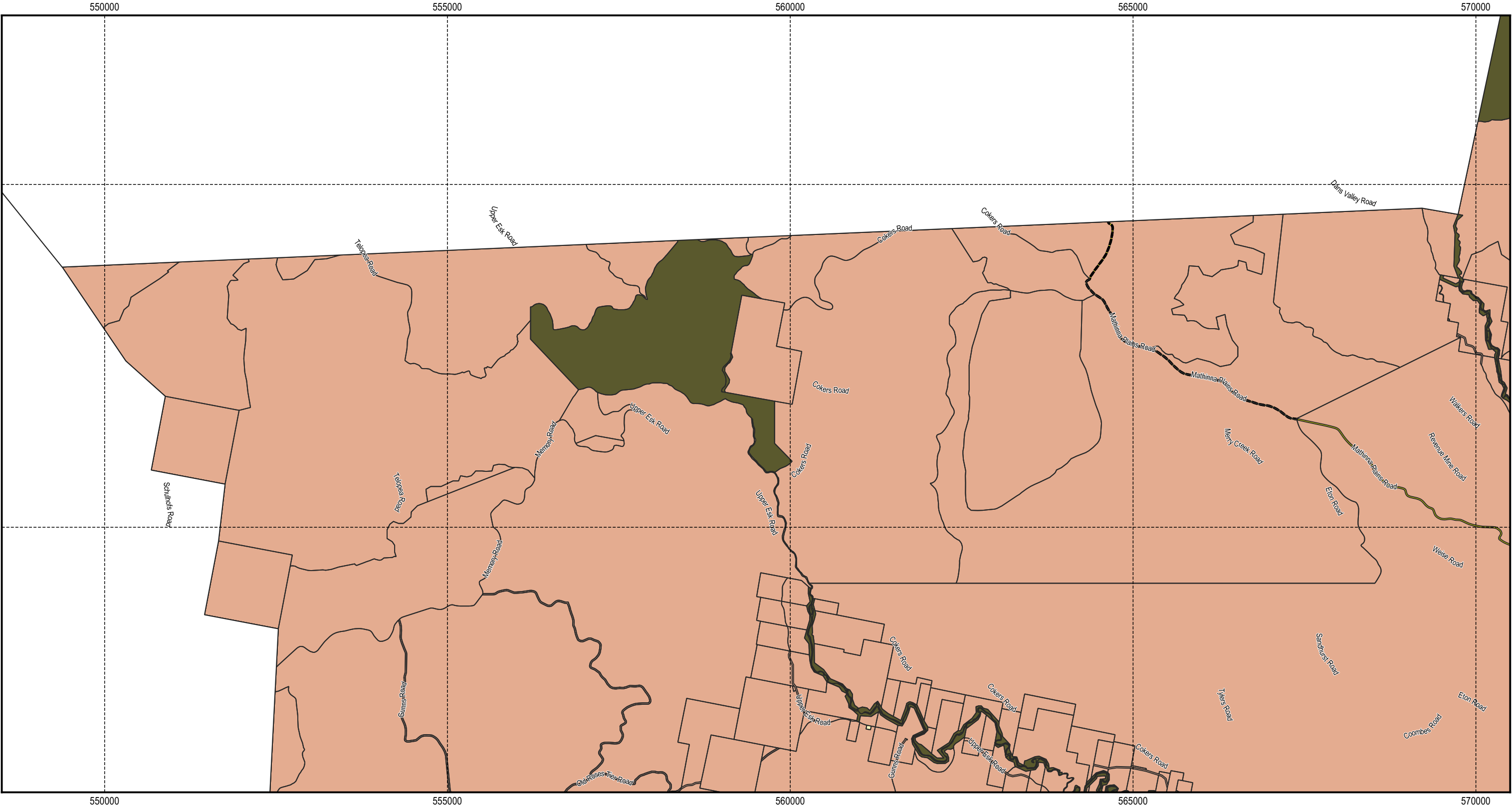
Zone data from Break O'Day Council

Base topographic data from: The LIST © State of Tasmania

Print Date: 25/02/2020



Tasmanian Planning Scheme - Zones: Break O'Day Local Provisions Schedule



Legend

Agriculture	General Industrial	Major Tourism	Rural
Community Purpose	General Residential	Open Space	Rural Living
Environmental Management	Landscape Conservation	Particular Purpose	Utilities
Future Urban	Local Business	Port and Marine	Village
General Business	Low Density Residential	Recreation	Zone Boundary

Map 13 of 44

0 0.5 1 1.5 2 2.5 km

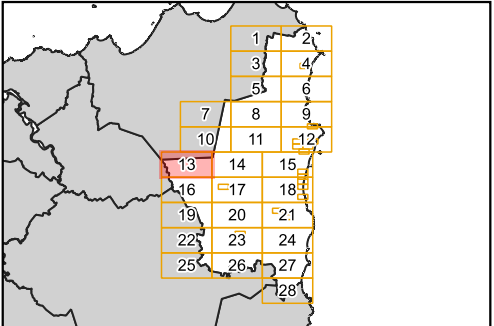
Scale: 1:55,000 when printed at A3

Coordinate system: GDA94 MGA Zone 55

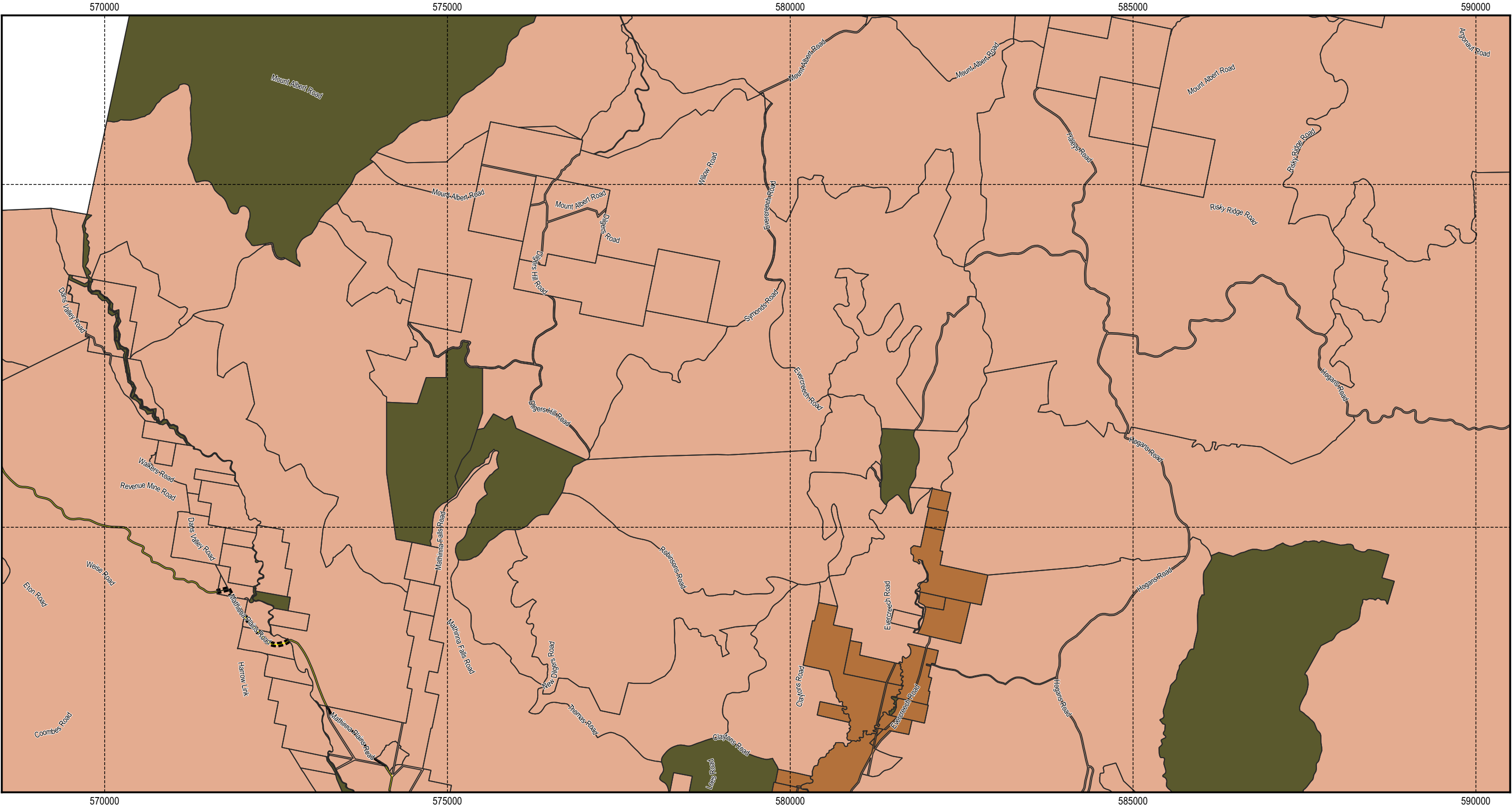
Zone data from Break O'Day Council

Base topographic data from: The LIST © State of Tasmania

Print Date: 25/02/2020



Tasmanian Planning Scheme - Zones: Break O'Day Local Provisions Schedule



Agriculture

Community Purpose

Environmental Management

Future Urban

General Business

General Industrial

General Residential

Landscape Conservation

Local Business

Low Density Residential

Major Tourism

Open Space

Particular Purpose

Port and Marine

Recreation

Rural

Rural Living

Utilities

Village

Zone Boundary

Map 14 of 44

00.511.522.5

km

Scale: 1:55,000 when printed at A3

Coordinate system: GDA94 MGA Zone 55

Zone data from Break O'Day Council

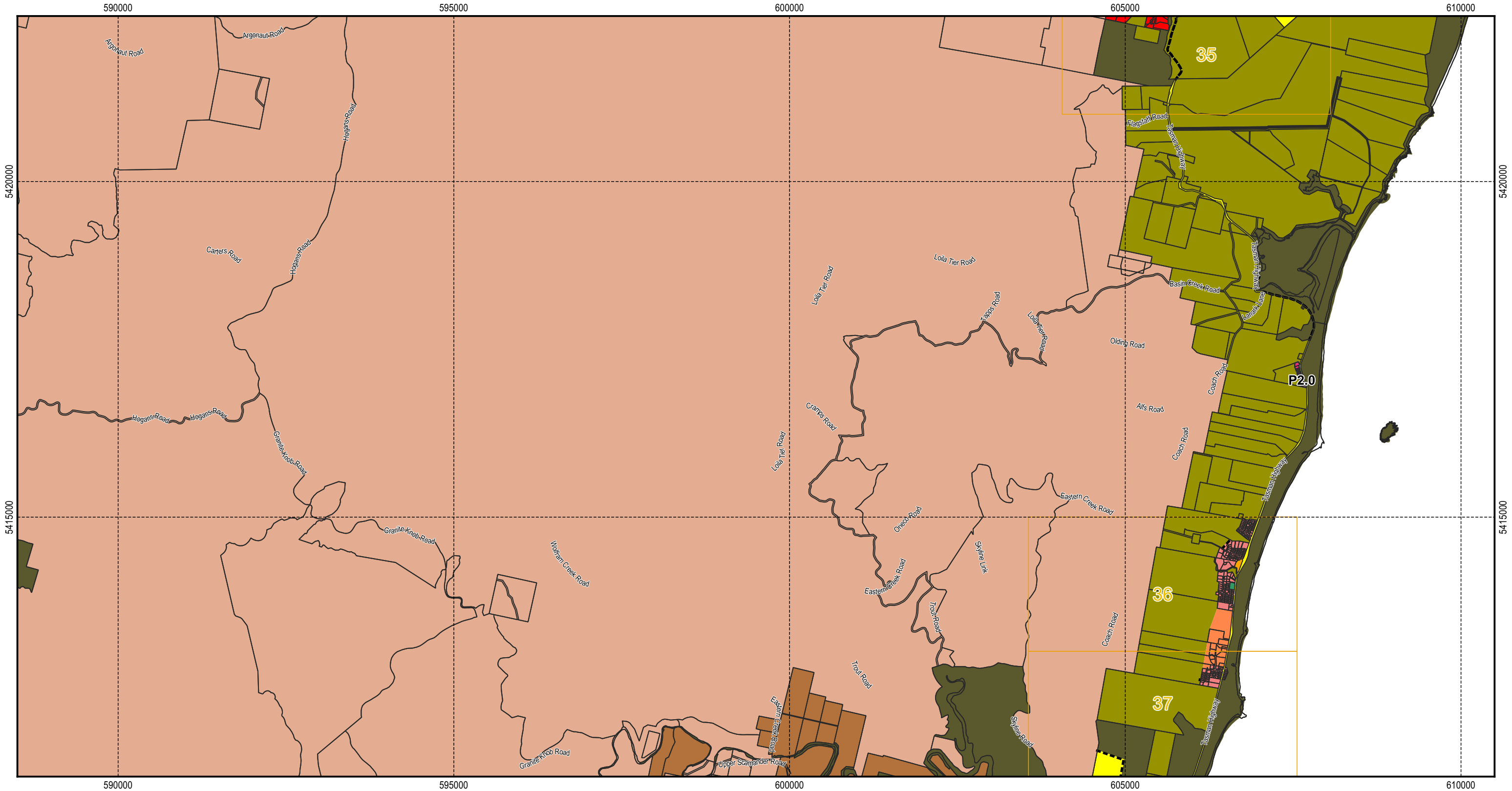
Base topographic data from: The LIST © State of Tasmania

Print Date: 25/02/2020

N

Break O'Day

Tasmanian Planning Scheme - Zones: Break O'Day Local Provisions Schedule



Legend

Agriculture	General Industrial	Major Tourism	Rural
Community Purpose	General Residential	Open Space	Rural Living
Environmental Management	Landscape Conservation	Particular Purpose	Utilities
Future Urban	Local Business	Port and Marine	Village
General Business	Low Density Residential	Recreation	Zone Boundary

Map 15 of 44

0 0.5 1 1.5 2 2.5 km

Scale: 1:55,000 when printed at A3

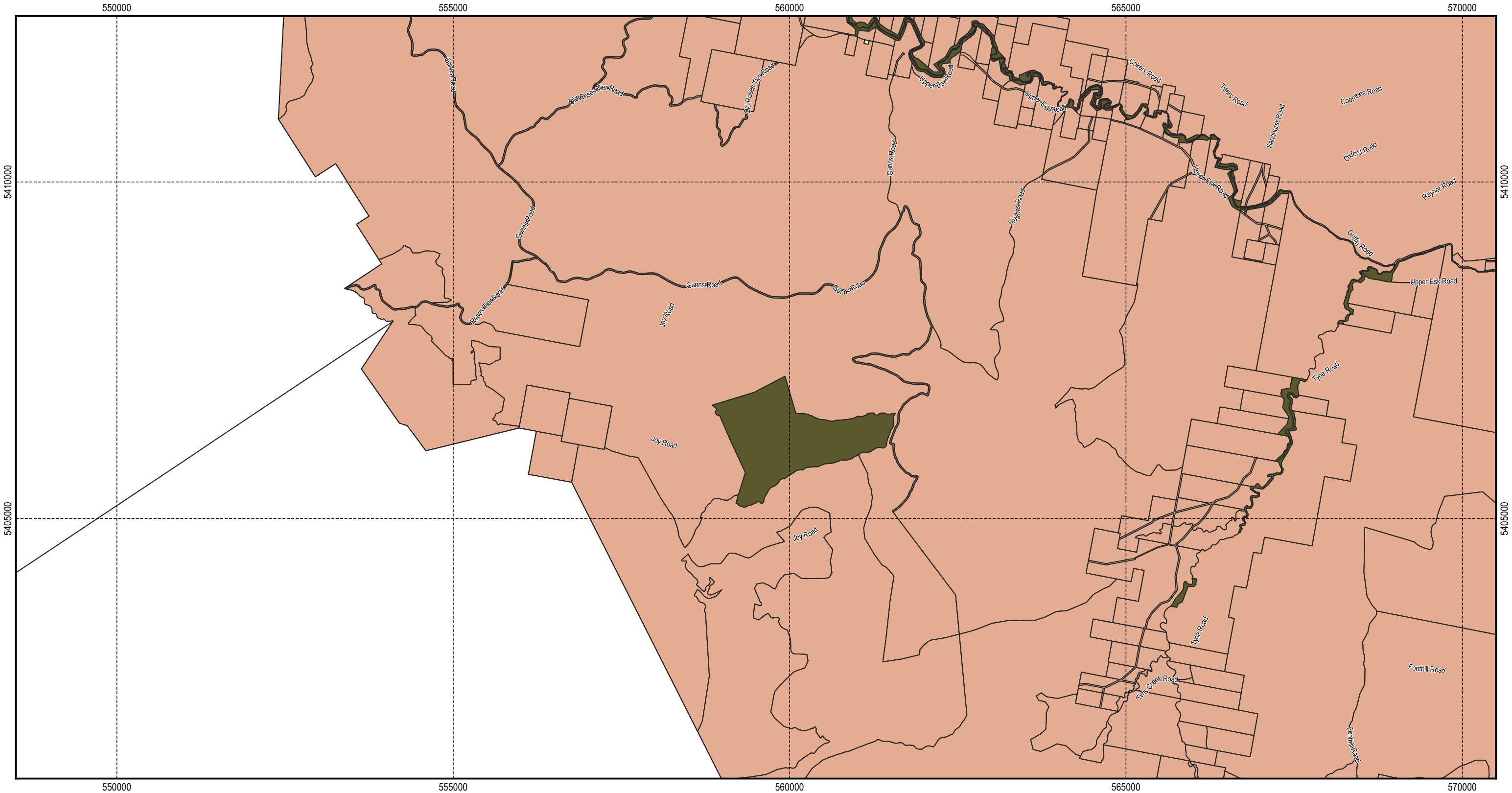
Coordinate system: GDA94 MGA Zone 55

Zone data from Break O'Day Council

Base topographic data from: The LIST © State of Tasmania

Print Date: 25/02/2020

Tasmanian Planning Scheme - Zones: Break O'Day Local Provisions Schedule



Legend

Agriculture	General Industrial	Major Tourism	Rural
Community Purpose	General Residential	Open Space	Rural Living
Environmental Management	Landscape Conservation	Particular Purpose	Utilities
Future Urban	Local Business	Port and Marine	Village
General Business	Low Density Residential	Recreation	Zone Boundary

Map 16 of 44

0 0.5 1 1.5 2 2.5 km

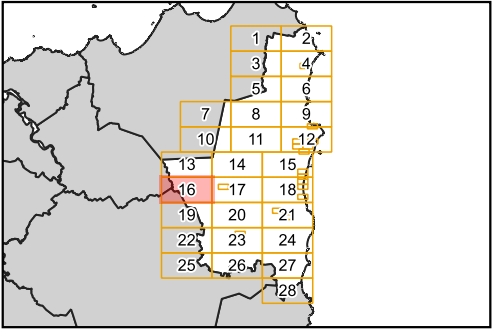
Scale: 1:55,000 when printed at A3

Coordinate system: GDA94 MGA Zone 55

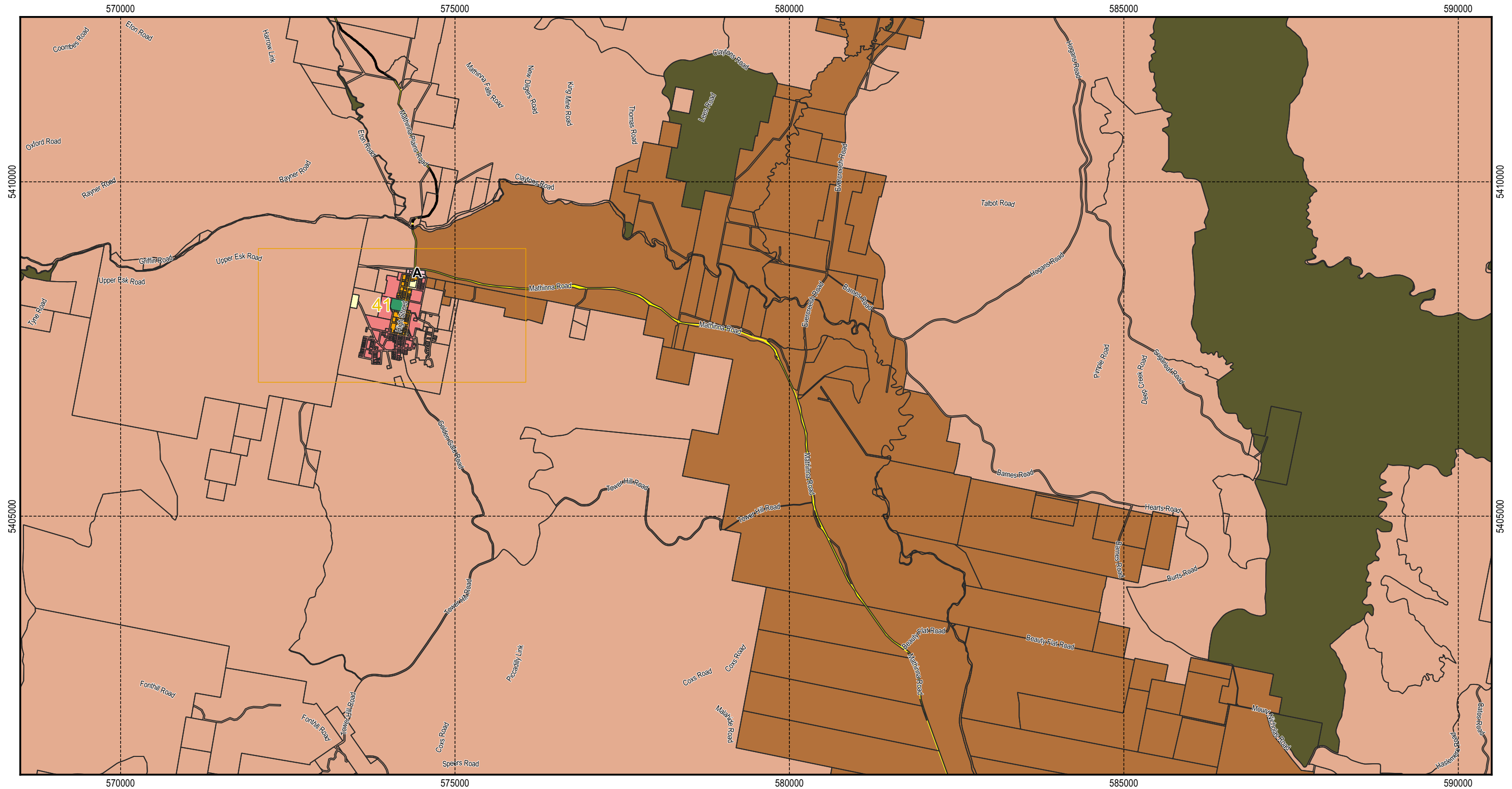
Zone data from Break O'Day Council

Base topographic data from: The LIST © State of Tasmania


Print Date: 25/02/2020



Tasmanian Planning Scheme - Zones: Break O'Day Local Provisions Schedule



Legend

- | | | | | | | | |
|---|--------------------------|---|-------------------------|---|--------------------|---|---------------|
|  | Agriculture |  | General Industrial |  | Major Tourism |  | Rural |
|  | Community Purpose |  | General Residential |  | Open Space |  | Rural Living |
|  | Environmental Management |  | Landscape Conservation |  | Particular Purpose |  | Utilities |
|  | Future Urban |  | Local Business |  | Port and Marine |  | Village |
|  | General Business |  | Low Density Residential |  | Recreation |  | Zone Boundary |

Map 17 of 44

0 0.5 1 1.5 2 2.5 km

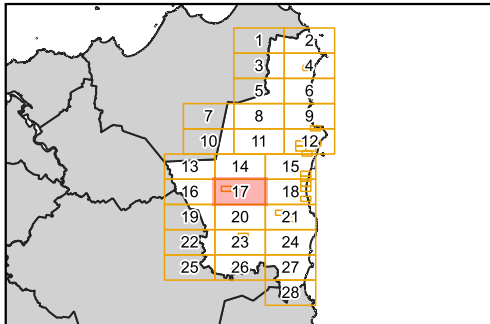
Scale: 1:55,000 when printed at A3

Coordinate system: GDA94 MGA Zone 55

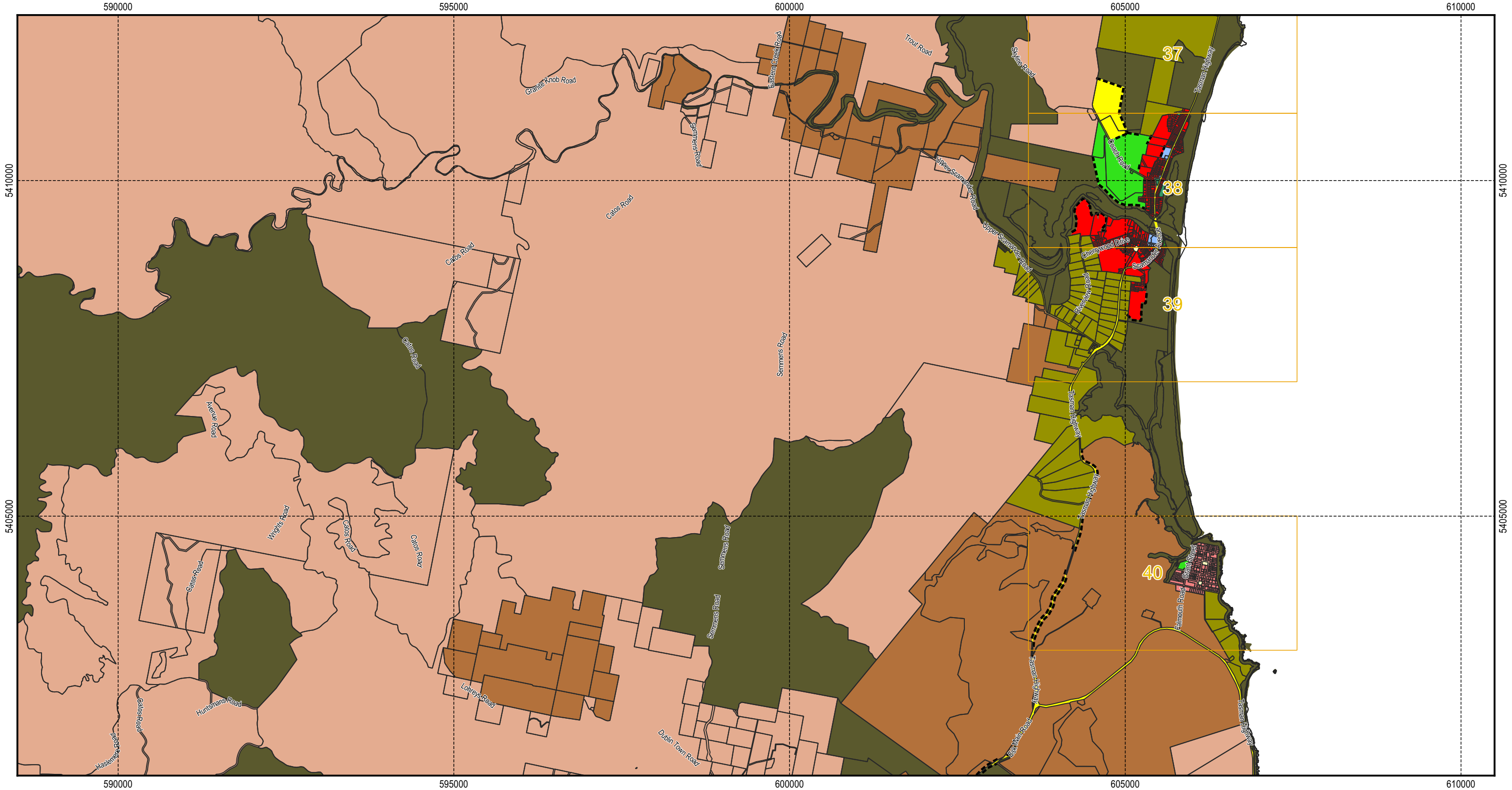
Zone data from Break O'Day Council

Base topographic data from: The LIST © State of Tasmania

Print Date: 25/02/2020



Tasmanian Planning Scheme - Zones: Break O'Day Local Provisions Schedule



Legend

Agriculture	General Industrial	Major Tourism	Rural
Community Purpose	General Residential	Open Space	Rural Living
Environmental Management	Landscape Conservation	Particular Purpose	Utilities
Future Urban	Local Business	Port and Marine	Village
General Business	Low Density Residential	Recreation	Zone Boundary

Map 18 of 44

0 0.5 1 1.5 2 2.5 km

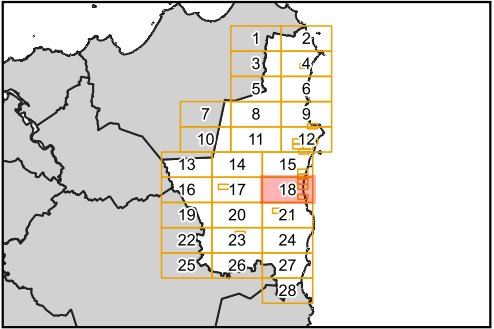
Scale: 1:55,000 when printed at A3

Coordinate system: GDA94 MGA Zone 55

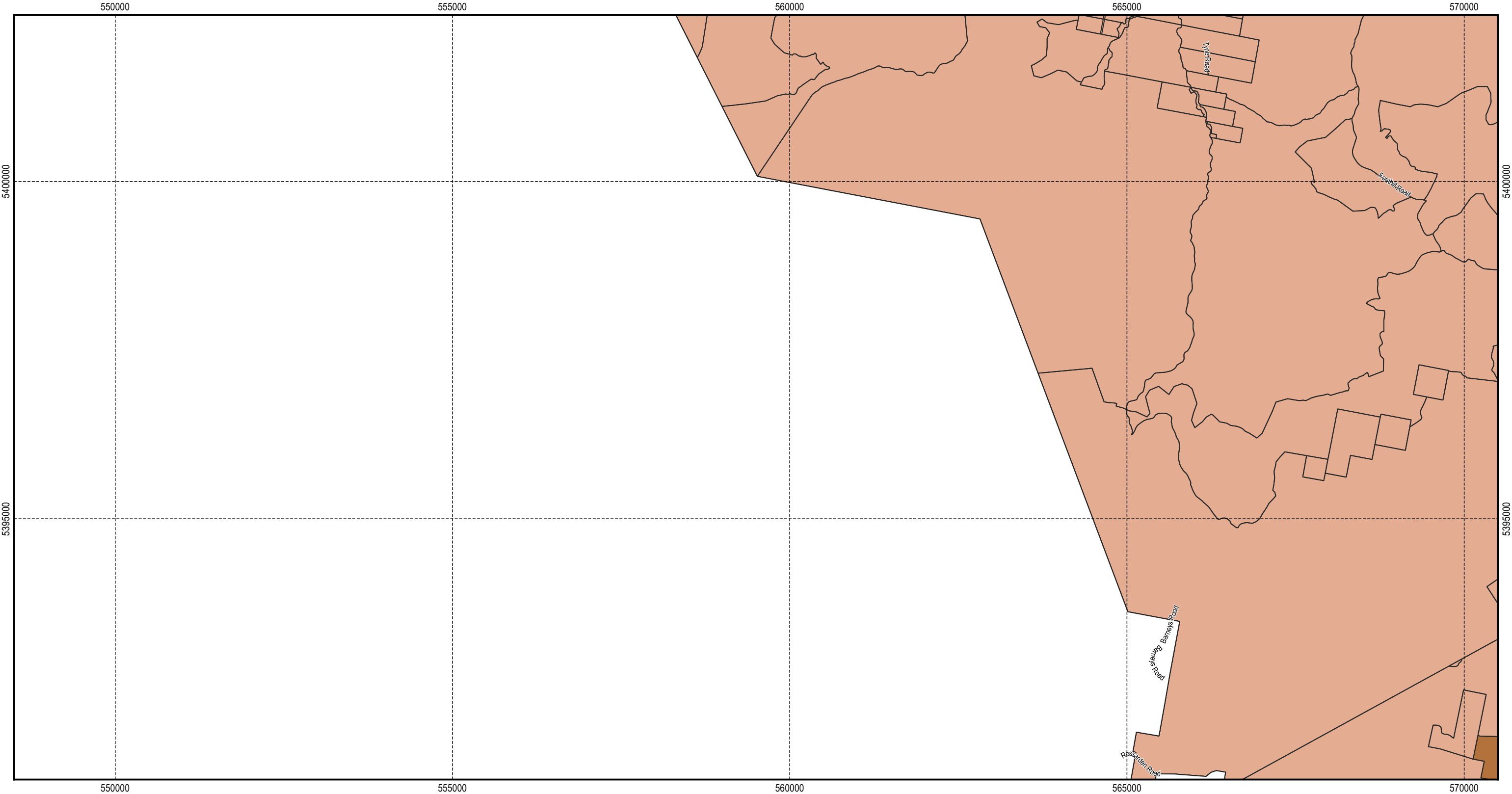
Zone data from Break O'Day Council

Base topographic data from: The LIST © State of Tasmania

Print Date: 25/02/2020



Tasmanian Planning Scheme - Zones: Break O'Day Local Provisions Schedule



Legend

Agriculture	General Industrial	Major Tourism	Rural
Community Purpose	General Residential	Open Space	Rural Living
Environmental Management	Landscape Conservation	Particular Purpose	Utilities
Future Urban	Local Business	Port and Marine	Village
General Business	Low Density Residential	Recreation	Zone Boundary

Map 19 of 44

0 0.5 1 1.5 2 2.5 km

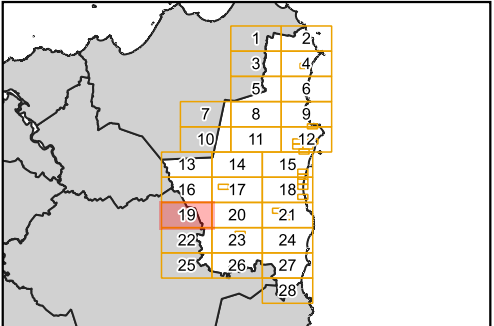
Scale: 1:55,000 when printed at A3

Coordinate system: GDA94 MGA Zone 55

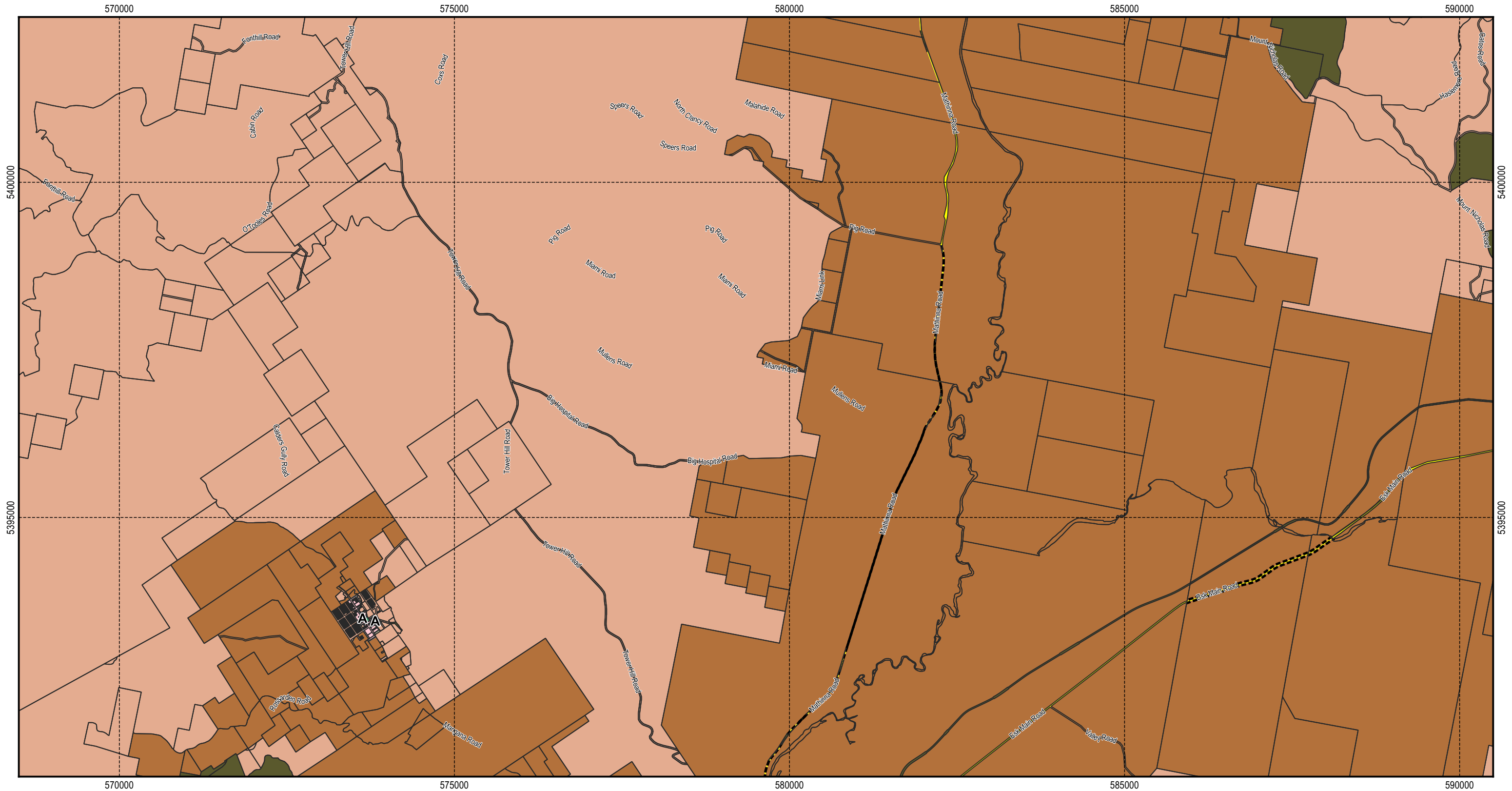
Zone data from Break O'Day Council

Base topographic data from: The LIST © State of Tasmania

Print Date: 25/02/2020



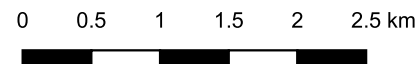
Tasmanian Planning Scheme - Zones: Break O'Day Local Provisions Schedule



Legend

- | | | | | | | | |
|---|--------------------------|---|-------------------------|---|--------------------|---|---------------|
|  | Agriculture |  | General Industrial |  | Major Tourism |  | Rural |
|  | Community Purpose |  | General Residential |  | Open Space |  | Rural Living |
|  | Environmental Management |  | Landscape Conservation |  | Particular Purpose |  | Utilities |
|  | Future Urban |  | Local Business |  | Port and Marine |  | Village |
|  | General Business |  | Low Density Residential |  | Recreation |  | Zone Boundary |

Map 20 of 44

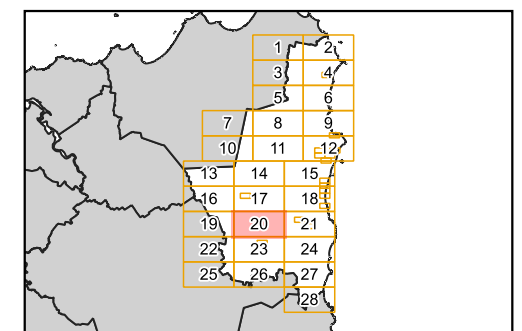


Scale: 1:55,000 when printed at A

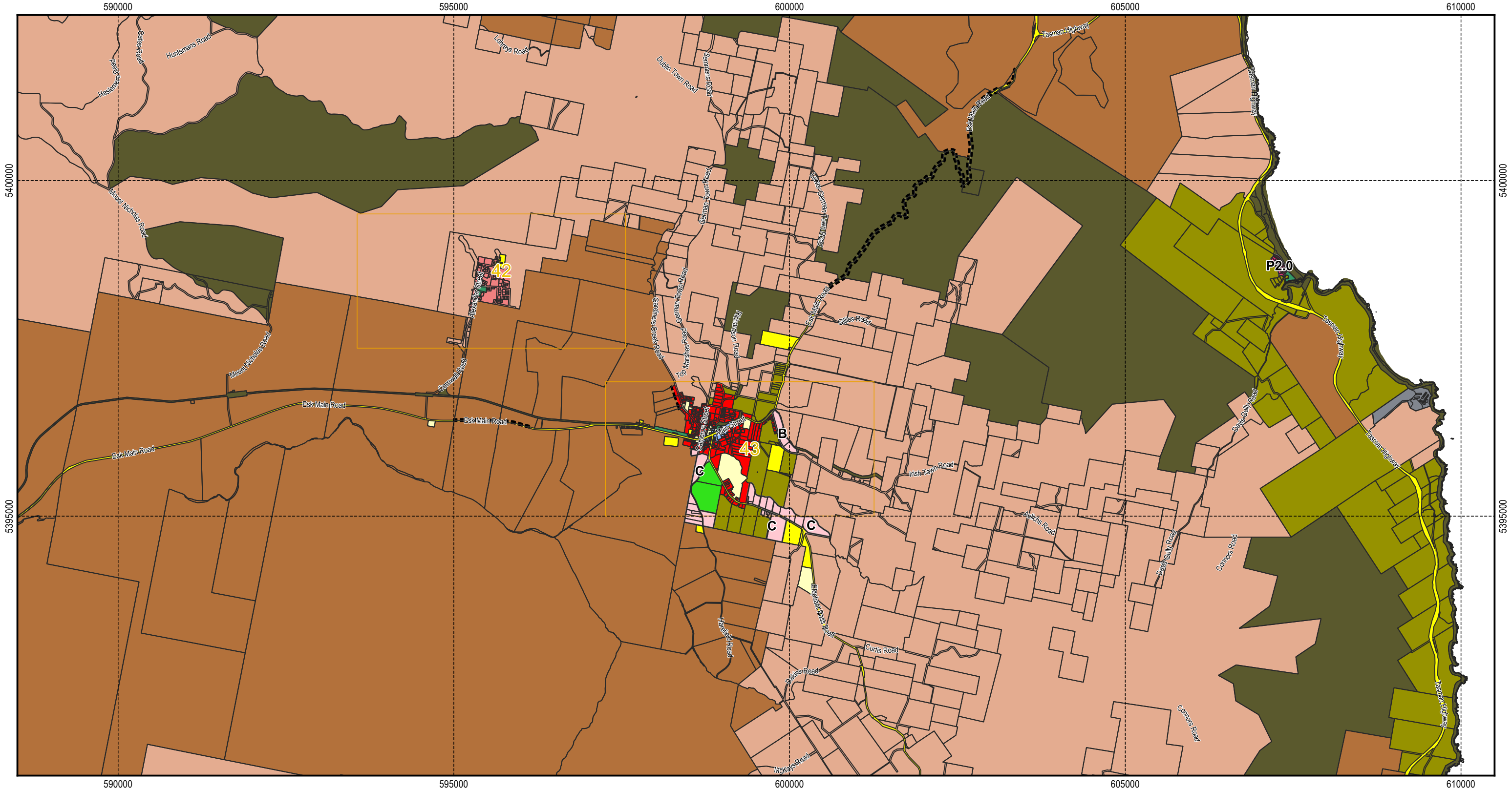
Coordinate system: GDA94 MGA Zone 5.

Base topographic data from: The LIST © State of Tasmania

Print Date: 25/02/2021



Tasmanian Planning Scheme - Zones: Break O'Day Local Provisions Schedule



Legend

Agriculture	General Industrial	Major Tourism	Rural
Community Purpose	General Residential	Open Space	Rural Living
Environmental Management	Landscape Conservation	Particular Purpose	Utilities
Future Urban	Local Business	Port and Marine	Village
General Business	Low Density Residential	Recreation	Zone Boundary

Map 21 of 44

0 0.5 1 1.5 2 2.5 km

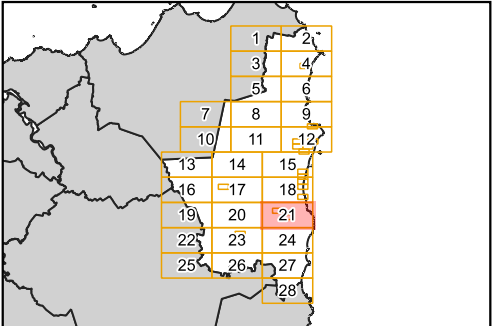
Scale: 1:55,000 when printed at A3

Coordinate system: GDA94 MGA Zone 55

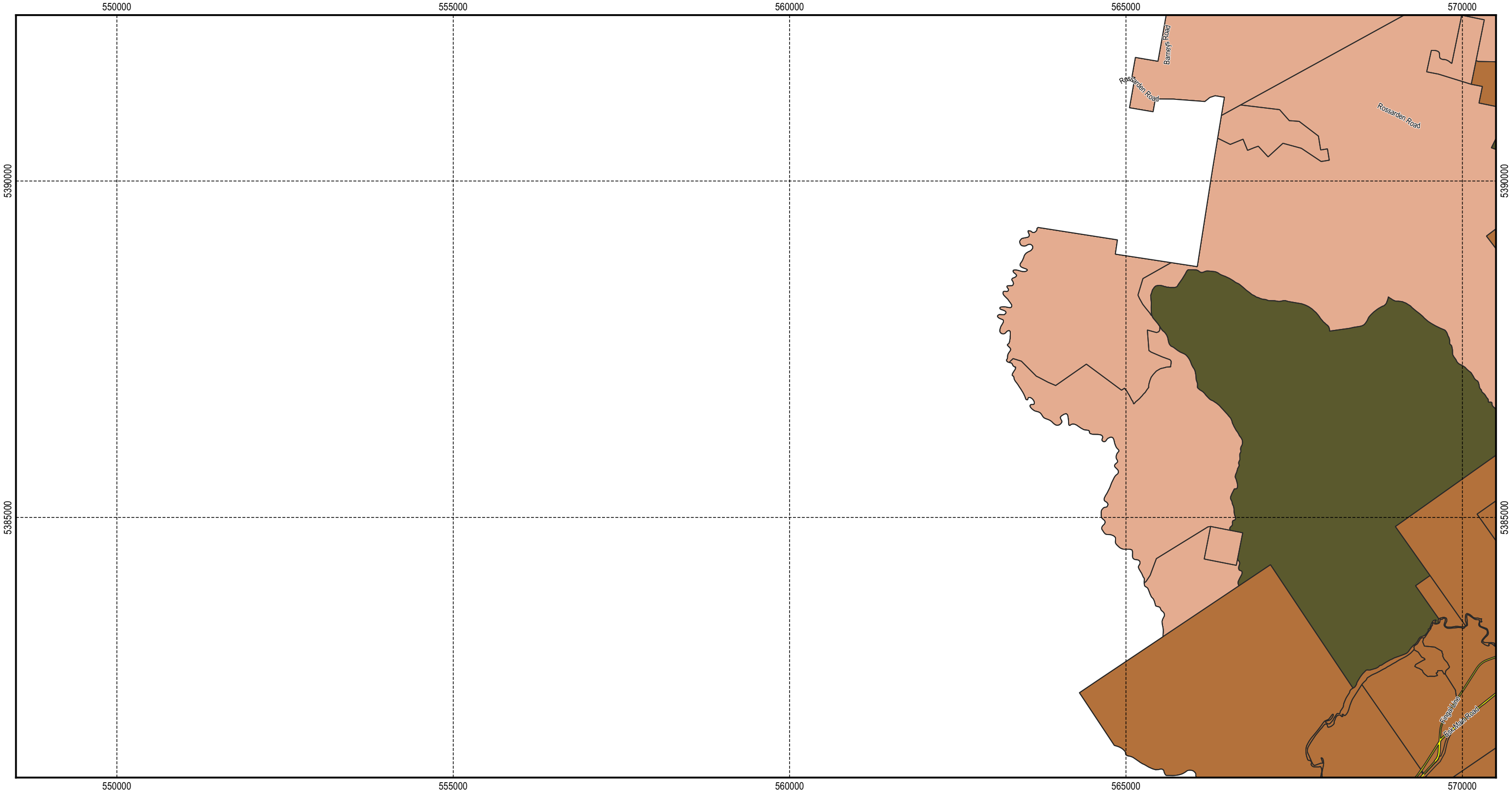
Zone data from Break O'Day Council

Base topographic data from: The LIST © State of Tasmania

Print Date: 25/02/2020



Tasmanian Planning Scheme - Zones: Break O'Day Local Provisions Schedule



Legend

Agriculture	General Industrial	Major Tourism	Rural
Community Purpose	General Residential	Open Space	Rural Living
Environmental Management	Landscape Conservation	Particular Purpose	Utilities
Future Urban	Local Business	Port and Marine	Village
General Business	Low Density Residential	Recreation	Zone Boundary

Map 22 of 44

0 0.5 1 1.5 2 2.5 km

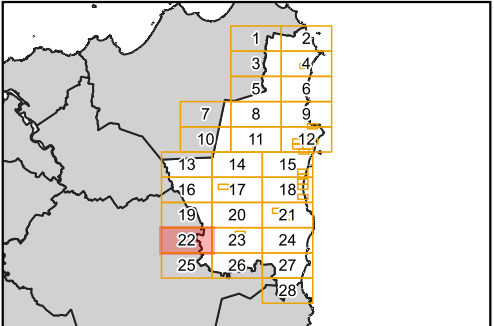
Scale: 1:55,000 when printed at A3

Coordinate system: GDA94 MGA Zone 55

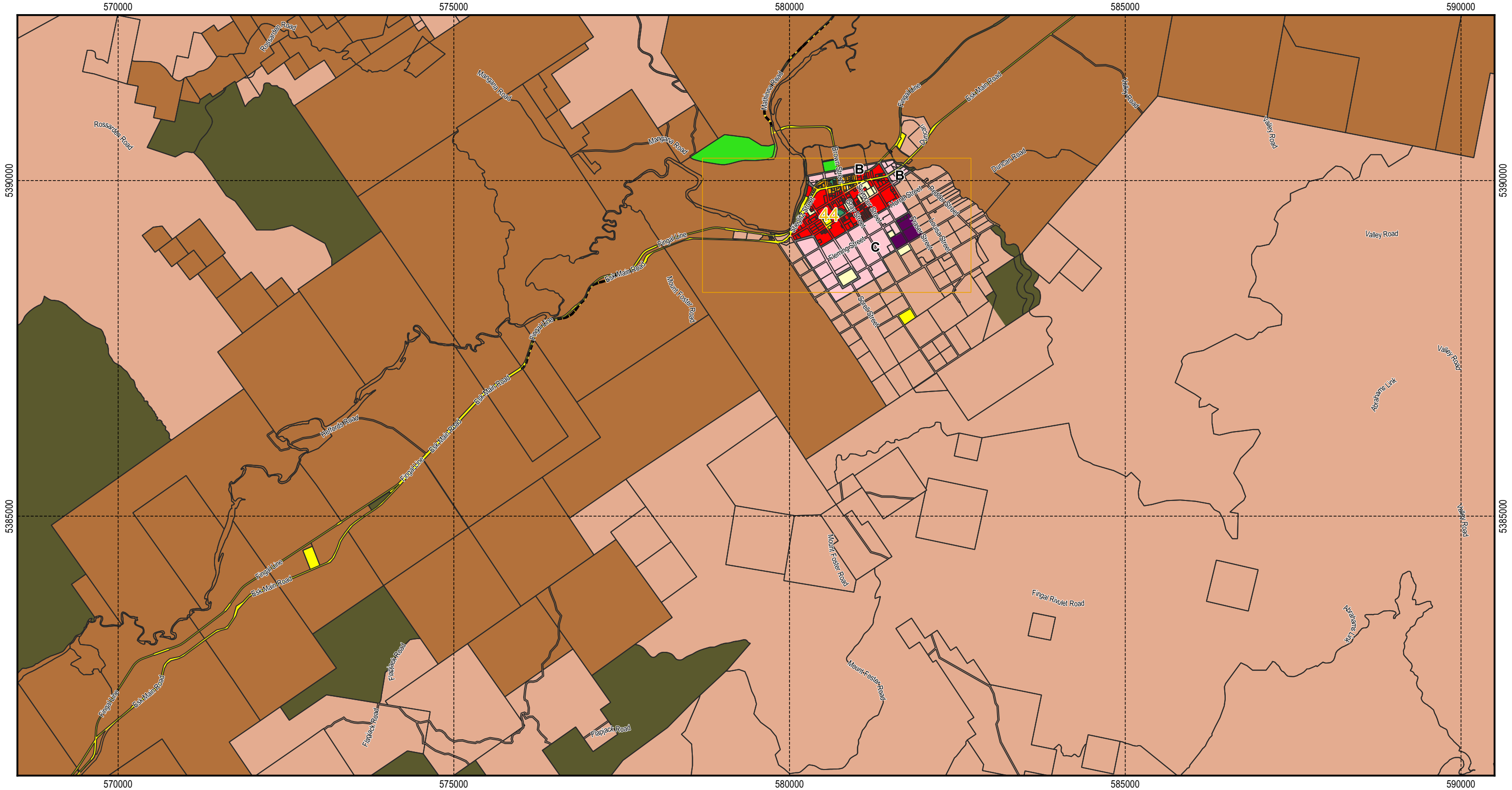
Zone data from Break O'Day Council

Base topographic data from: The LIST © State of Tasmania

Print Date: 25/02/2020



Tasmanian Planning Scheme - Zones: Break O'Day Local Provisions Schedule



Legend

Agriculture	General Industrial	Major Tourism	Rural
Community Purpose	General Residential	Open Space	Rural Living
Environmental Management	Landscape Conservation	Particular Purpose	Utilities
Future Urban	Local Business	Port and Marine	Village
General Business	Low Density Residential	Recreation	Zone Boundary

Map 23 of 44

0 0.5 1 1.5 2 2.5 km

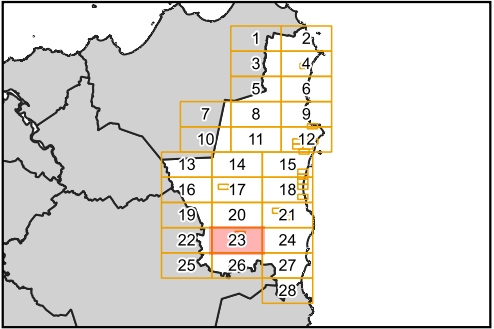
Scale: 1:55,000 when printed at A3

Coordinate system: GDA94 MGA Zone 55

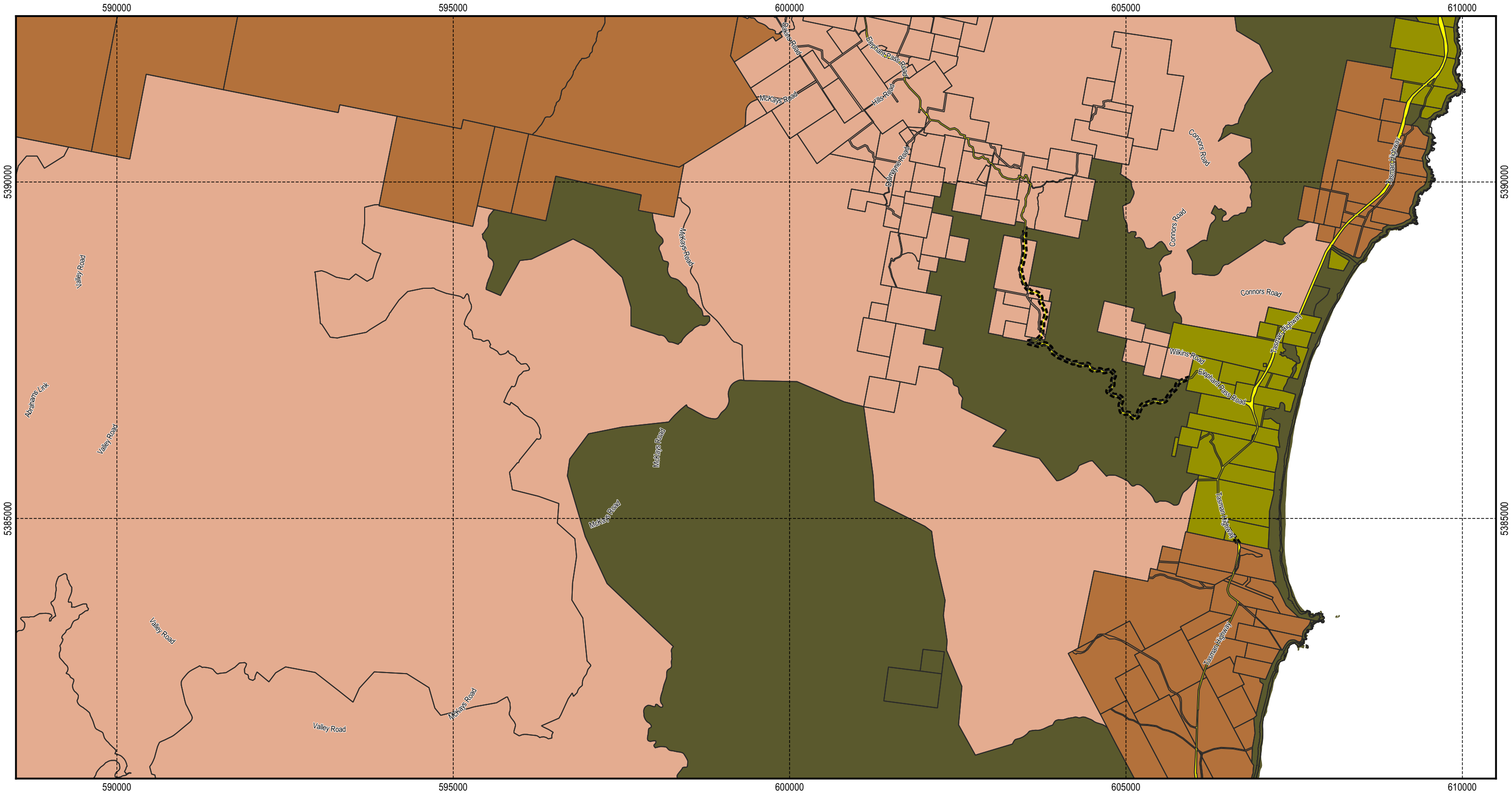
Zone data from Break O'Day Council

Base topographic data from: The LIST © State of Tasmania

Print Date: 25/02/2020



Tasmanian Planning Scheme - Zones: Break O'Day Local Provisions Schedule



Legend

Agriculture	General Industrial	Major Tourism	Rural
Community Purpose	General Residential	Open Space	Rural Living
Environmental Management	Landscape Conservation	Particular Purpose	Utilities
Future Urban	Local Business	Port and Marine	Village
General Business	Low Density Residential	Recreation	Zone Boundary

Map 24 of 44

0 0.5 1 1.5 2 2.5 km

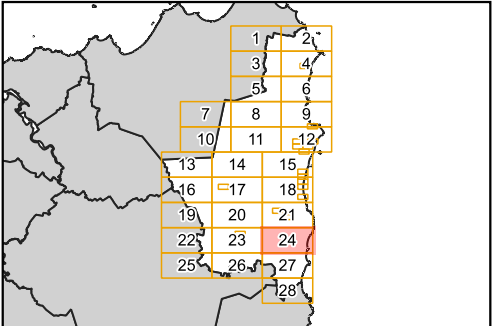
Scale: 1:55,000 when printed at A3

Coordinate system: GDA94 MGA Zone 55

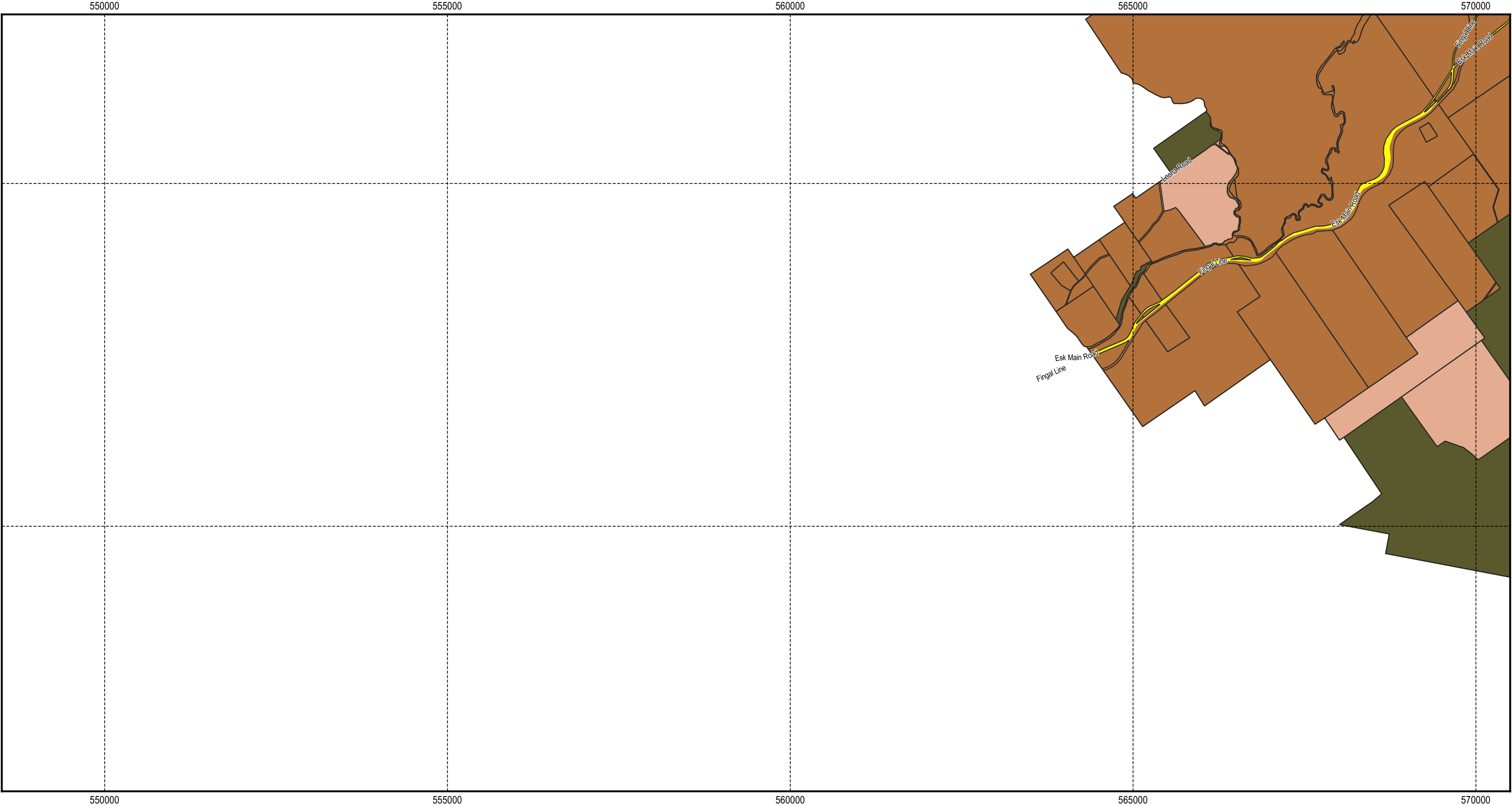
Zone data from Break O'Day Council

Base topographic data from: The LIST © State of Tasmania

Print Date: 25/02/2020



Tasmanian Planning Scheme - Zones: Break O'Day Local Provisions Schedule



Legend

Agriculture	General Industrial	Major Tourism	Rural
Community Purpose	General Residential	Open Space	Rural Living
Environmental Management	Landscape Conservation	Particular Purpose	Utilities
Future Urban	Local Business	Port and Marine	Village
General Business	Low Density Residential	Recreation	Zone Boundary

Map 25 of 44

0 0.5 1 1.5 2 2.5 km

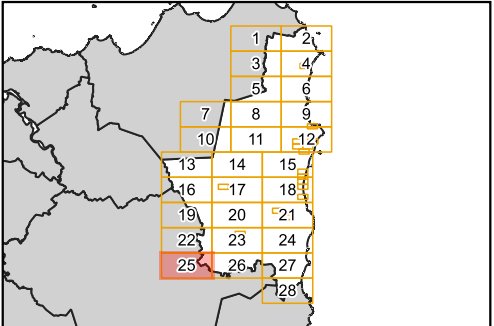
Scale: 1:55,000 when printed at A3

Coordinate system: GDA94 MGA Zone 55

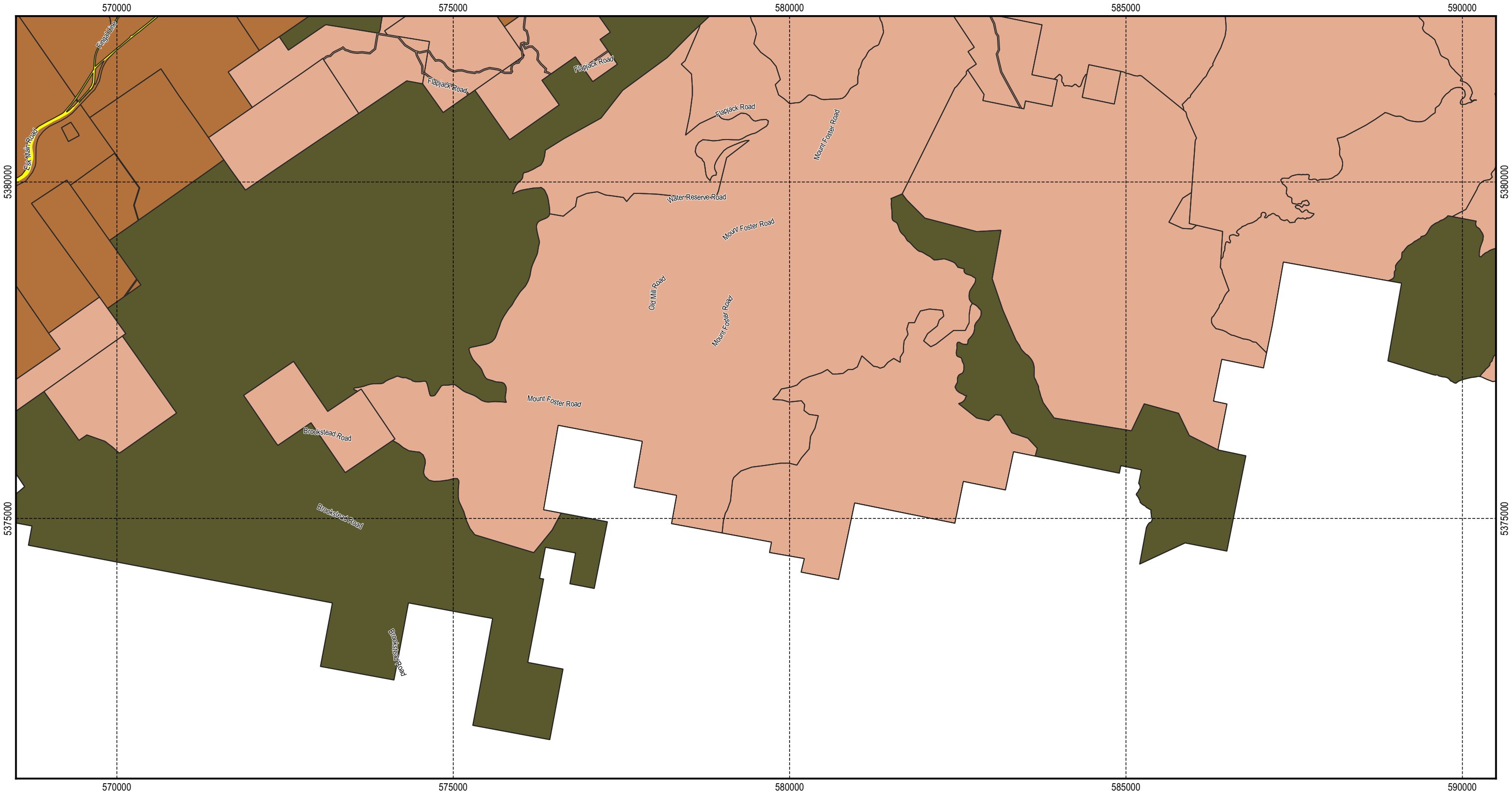
Zone data from Break O'Day Council

Base topographic data from: The LIST © State of Tasmania

Print Date: 25/02/2020



Tasmanian Planning Scheme - Zones: Break O'Day Local Provisions Schedule



Legend

Agriculture	General Industrial	Major Tourism	Rural
Community Purpose	General Residential	Open Space	Rural Living
Environmental Management	Landscape Conservation	Particular Purpose	Utilities
Future Urban	Local Business	Port and Marine	Village
General Business	Low Density Residential	Recreation	Zone Boundary

Map 26 of 44

0 0.5 1 1.5 2 2.5 km

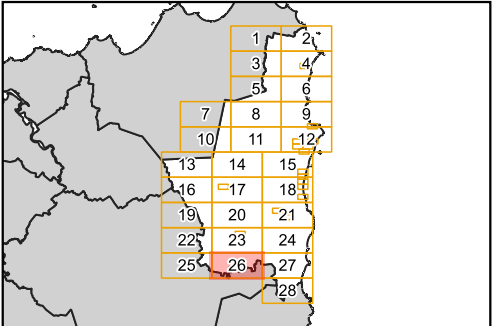
Scale: 1:55,000 when printed at A3

Coordinate system: GDA94 MGA Zone 55

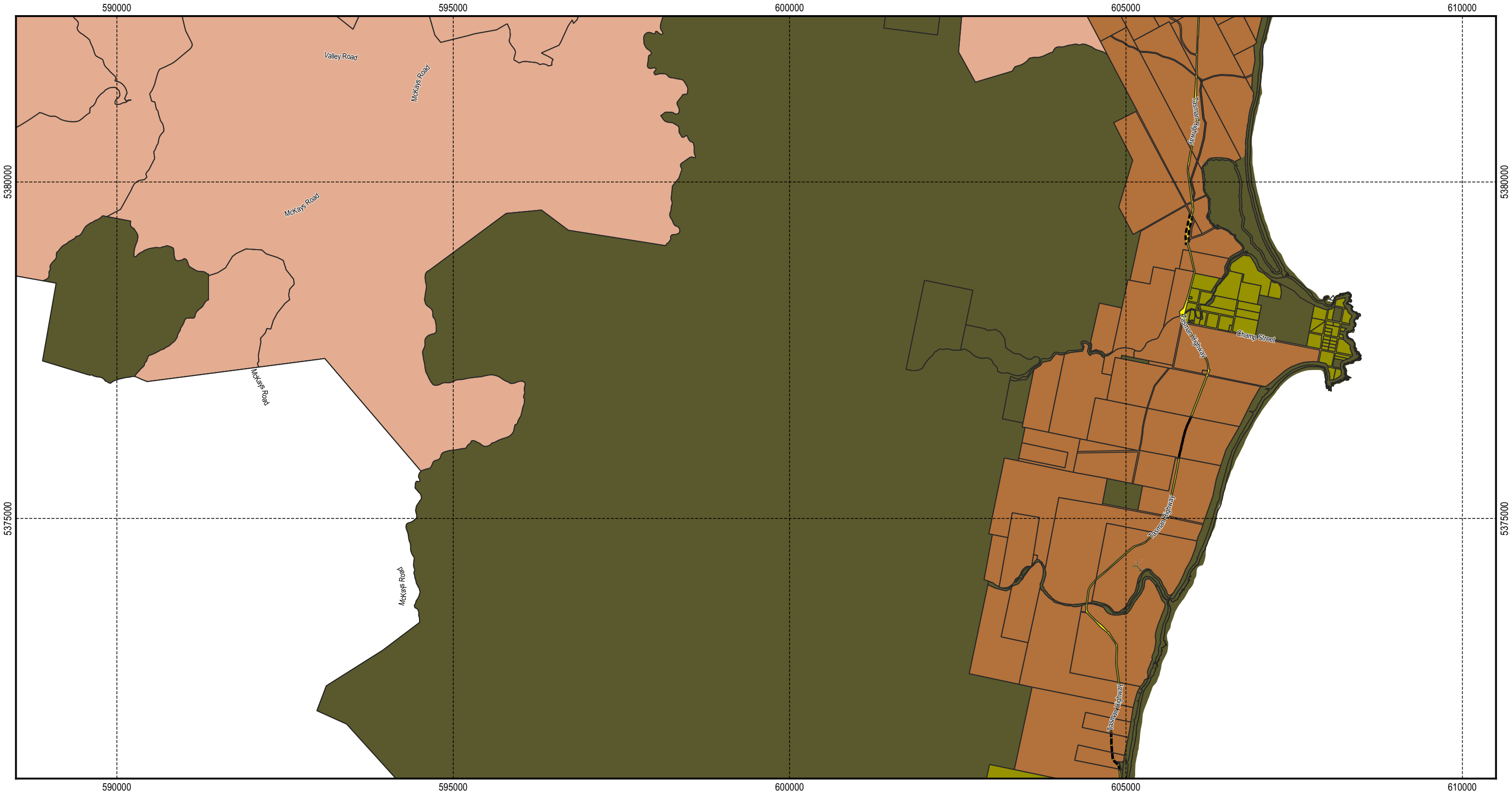
Zone data from Break O'Day Council

Base topographic data from: The LIST © State of Tasmania

Print Date: 25/02/2020



Tasmanian Planning Scheme - Zones: Break O'Day Local Provisions Schedule



Agriculture

Community Purpose

Environmental Management

Future Urban

General Business

General Industrial

General Residential

Landscape Conservation

Local Business

Low Density Residential

Major Tourism

Open Space

Particular Purpose

Port and Marine

Recreation

Rural

Rural Living

Utilities

Village

Zone Boundary

Map 27 of 44

00.511.522.5

km

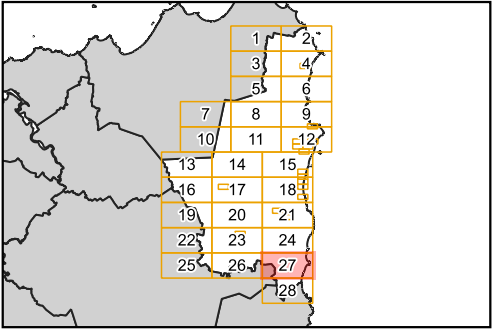
Scale: 1:55,000 when printed at A3

Coordinate system: GDA94 MGA Zone 55

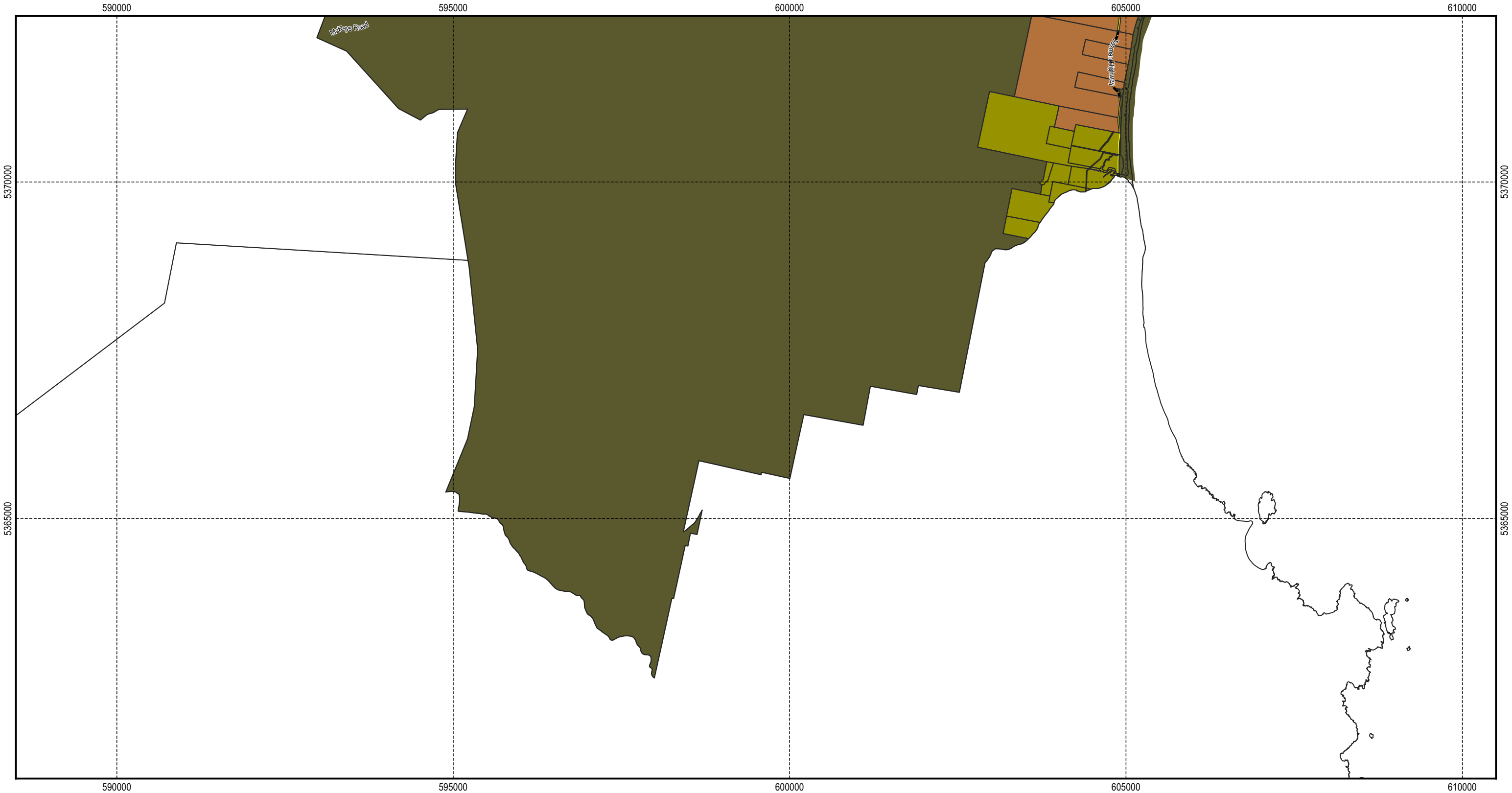
Zone data from Break O'Day Council

Base topographic data from: The LIST © State of Tasmania

Print Date: 25/02/2020



Tasmanian Planning Scheme - Zones: Break O'Day Local Provisions Schedule



Legend

Agriculture	General Industrial	Major Tourism	Rural
Community Purpose	General Residential	Open Space	Rural Living
Environmental Management	Landscape Conservation	Particular Purpose	Utilities
Future Urban	Local Business	Port and Marine	Village
General Business	Low Density Residential	Recreation	Zone Boundary

Map 28 of 44

0 0.5 1 1.5 2 2.5 km

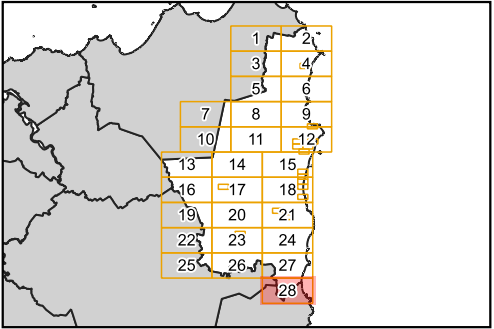
Scale: 1:55,000 when printed at A3

Coordinate system: GDA94 MGA Zone 55

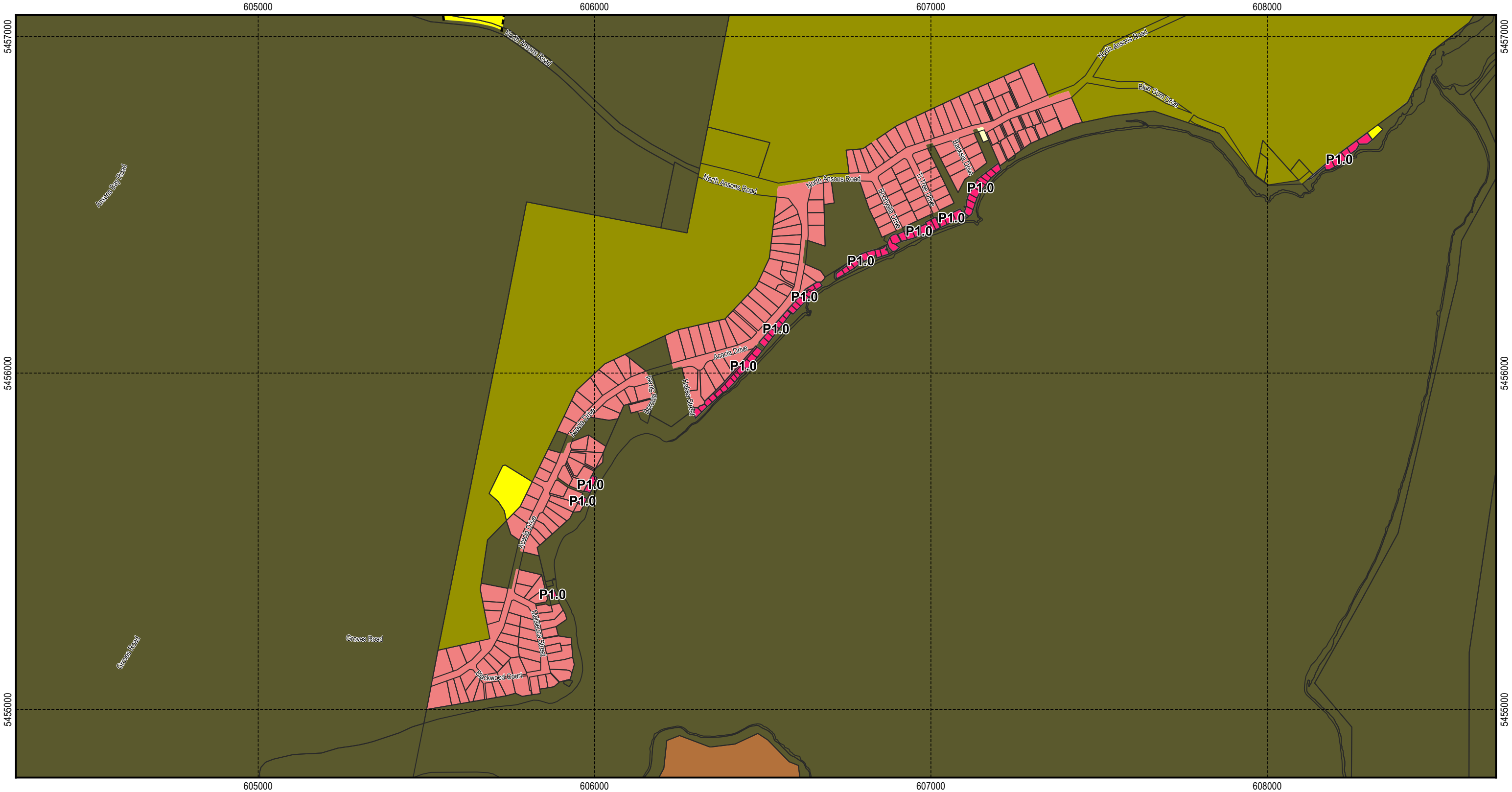
Zone data from Break O'Day Council

Base topographic data from: The LIST © State of Tasmania

Print Date: 25/02/2020



Tasmanian Planning Scheme - Zones: Break O'Day Local Provisions Schedule



Legend

Agriculture	General Industrial	Major Tourism	Rural
Community Purpose	General Residential	Open Space	Rural Living
Environmental Management	Landscape Conservation	Particular Purpose	Utilities
Future Urban	Local Business	Port and Marine	Village
General Business	Low Density Residential	Recreation	Zone Boundary

Map 29 of 44

0 100 200 300 400 500 m

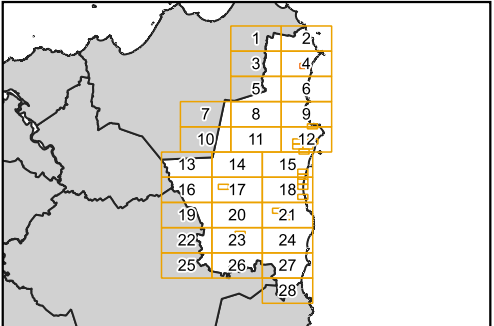
Scale: 1:11,000 when printed at A3

Coordinate system: GDA94 MGA Zone 55

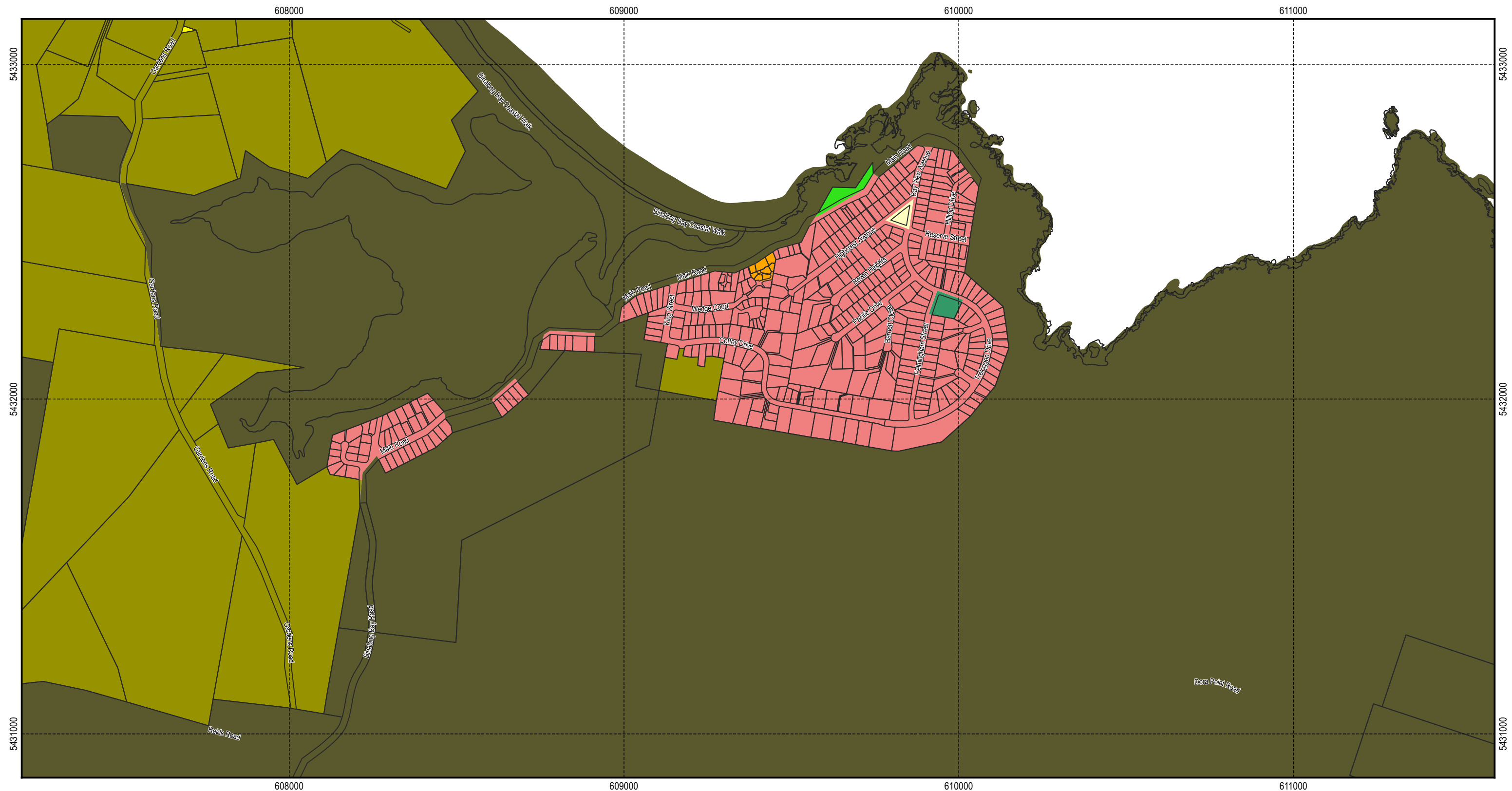
Zone data from Break O'Day Council

Base topographic data from: The LIST © State of Tasmania

Print Date: 25/02/2020



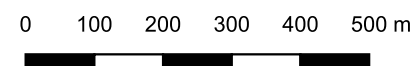
Tasmanian Planning Scheme - Zones: Break O'Day Local Provisions Schedule



Legend

- | | | | | | | | |
|---|--------------------------|---|-------------------------|---|--------------------|---|---------------|
|  | Agriculture |  | General Industrial |  | Major Tourism |  | Rural |
|  | Community Purpose |  | General Residential |  | Open Space |  | Rural Living |
|  | Environmental Management |  | Landscape Conservation |  | Particular Purpose |  | Utilities |
|  | Future Urban |  | Local Business |  | Port and Marine |  | Village |
|  | General Business |  | Low Density Residential |  | Recreation |  | Zone Boundary |

Map 30 of 44



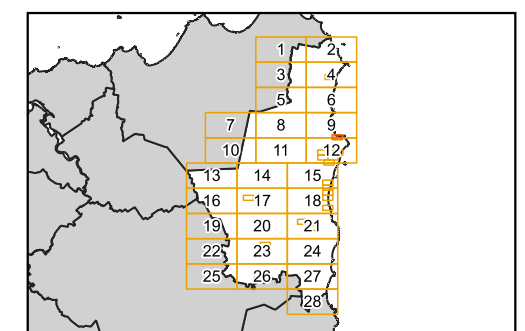
Scale: 1:11,000 when printed at A3

Coordinate system: GDA94 MGA Zone 55

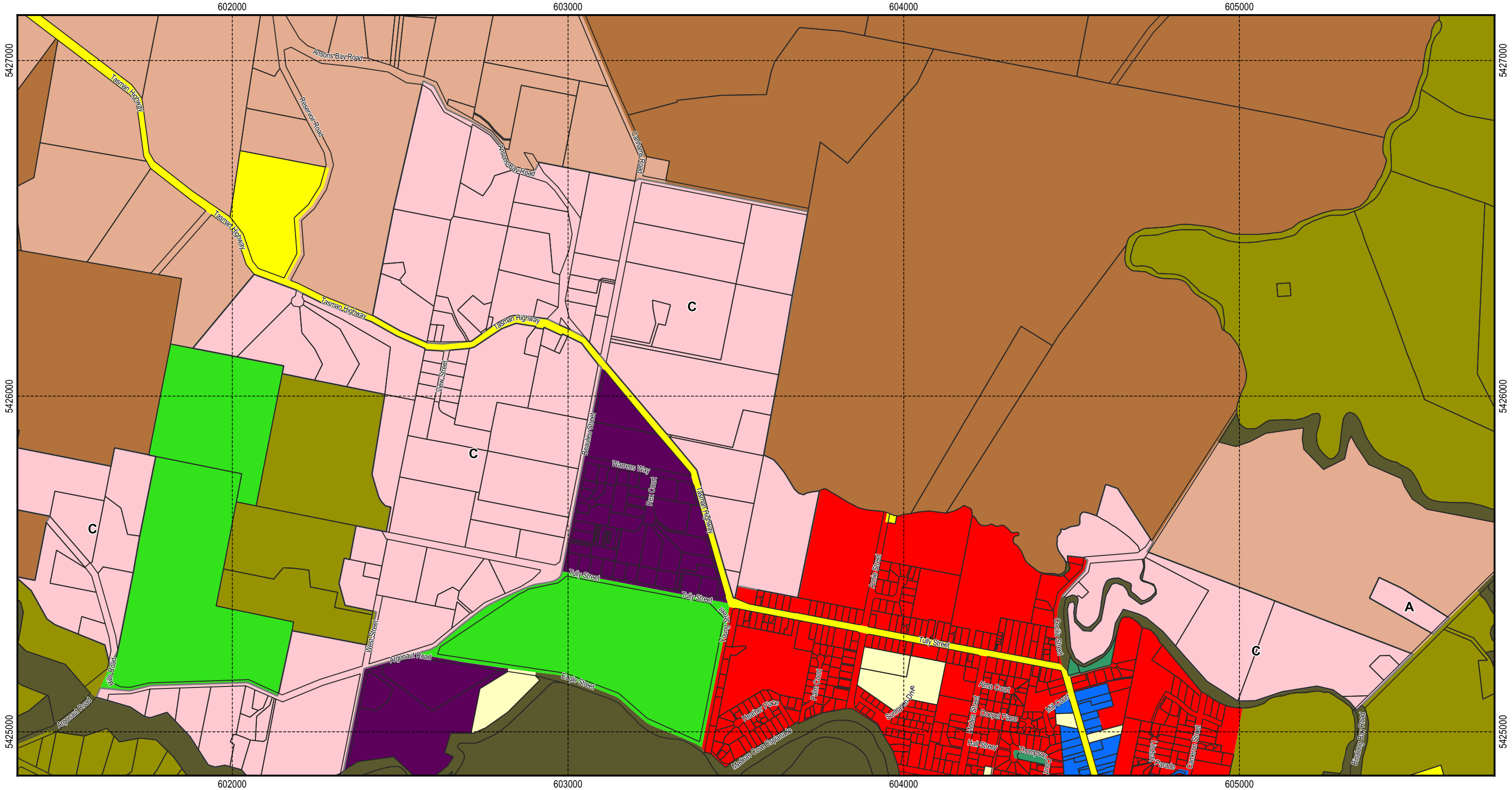
Zone data from Break O'Day Council

Base topographic data from: The LIST © State of Tasmania

Print Date: 25/02/2020



Tasmanian Planning Scheme - Zones: Break O'Day Local Provisions Schedule



Legend

Agriculture	General Industrial	Major Tourism	Rural
Community Purpose	General Residential	Open Space	Rural Living
Environmental Management	Landscape Conservation	Particular Purpose	Utilities
Future Urban	Local Business	Port and Marine	Village
General Business	Low Density Residential	Recreation	Zone Boundary

Map 31 of 44

0 100 200 300 400 500 m

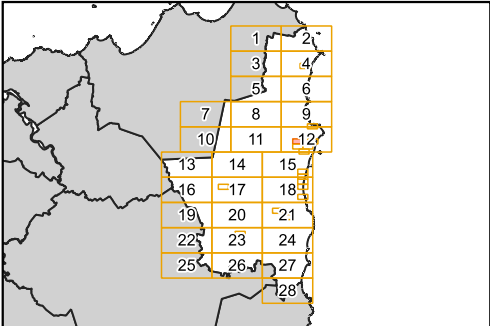
Scale: 1:11,000 when printed at A3

Coordinate system: GDA94 MGA Zone 55

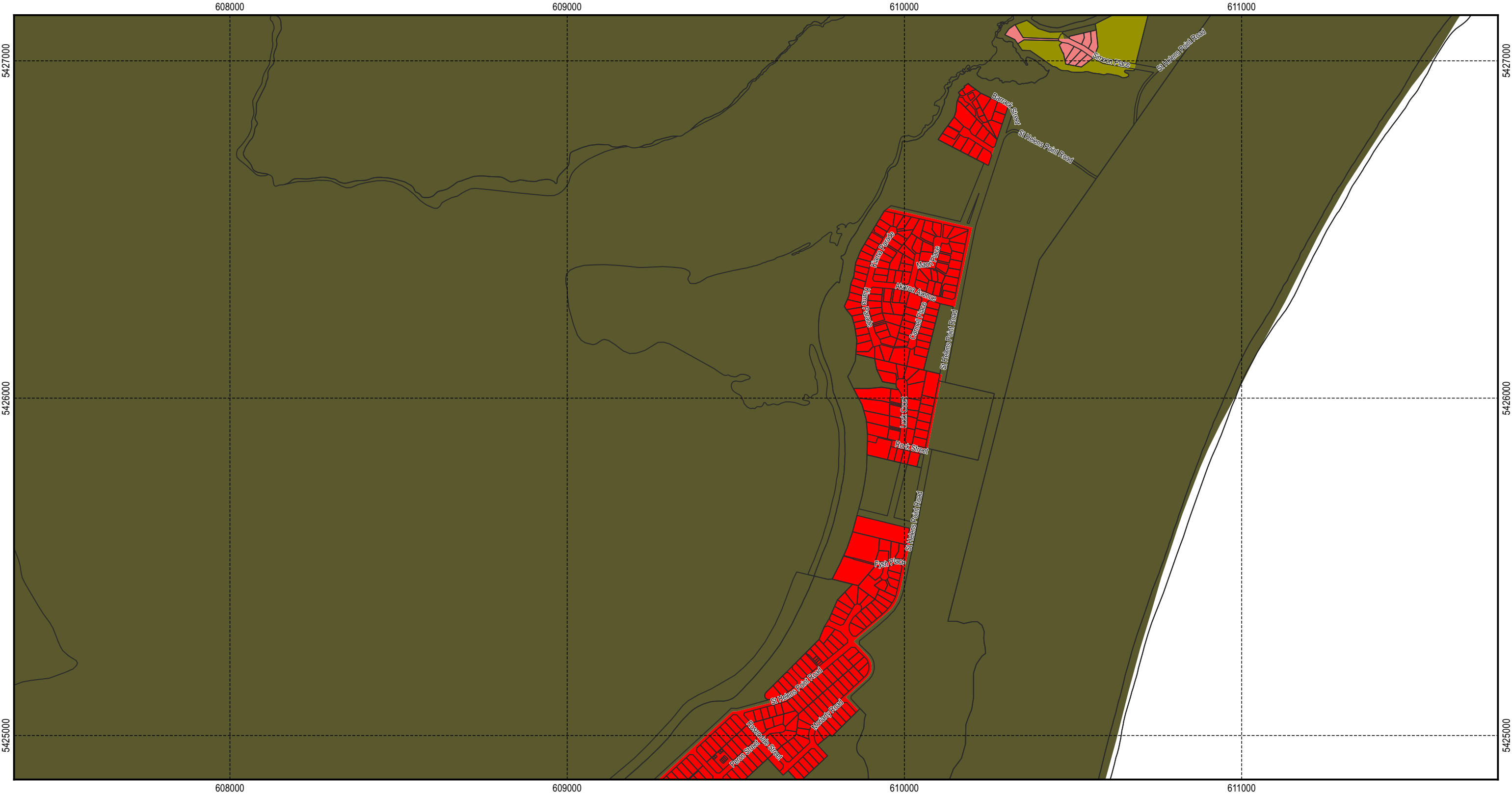
Zone data from Break O'Day Council

Base topographic data from: The LIST © State of Tasmania

Print Date: 25/02/2020



Tasmanian Planning Scheme - Zones: Break O'Day Local Provisions Schedule



Legend

Agriculture	General Industrial	Major Tourism	Rural
Community Purpose	General Residential	Open Space	Rural Living
Environmental Management	Landscape Conservation	Particular Purpose	Utilities
Future Urban	Local Business	Port and Marine	Village
General Business	Low Density Residential	Recreation	Zone Boundary

Map 32 of 44

0 100 200 300 400 500 m

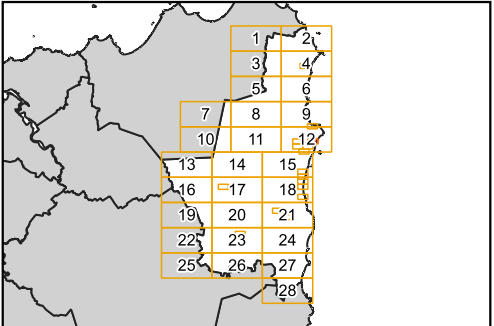
Scale: 1:11,000 when printed at A3

Coordinate system: GDA94 MGA Zone 55

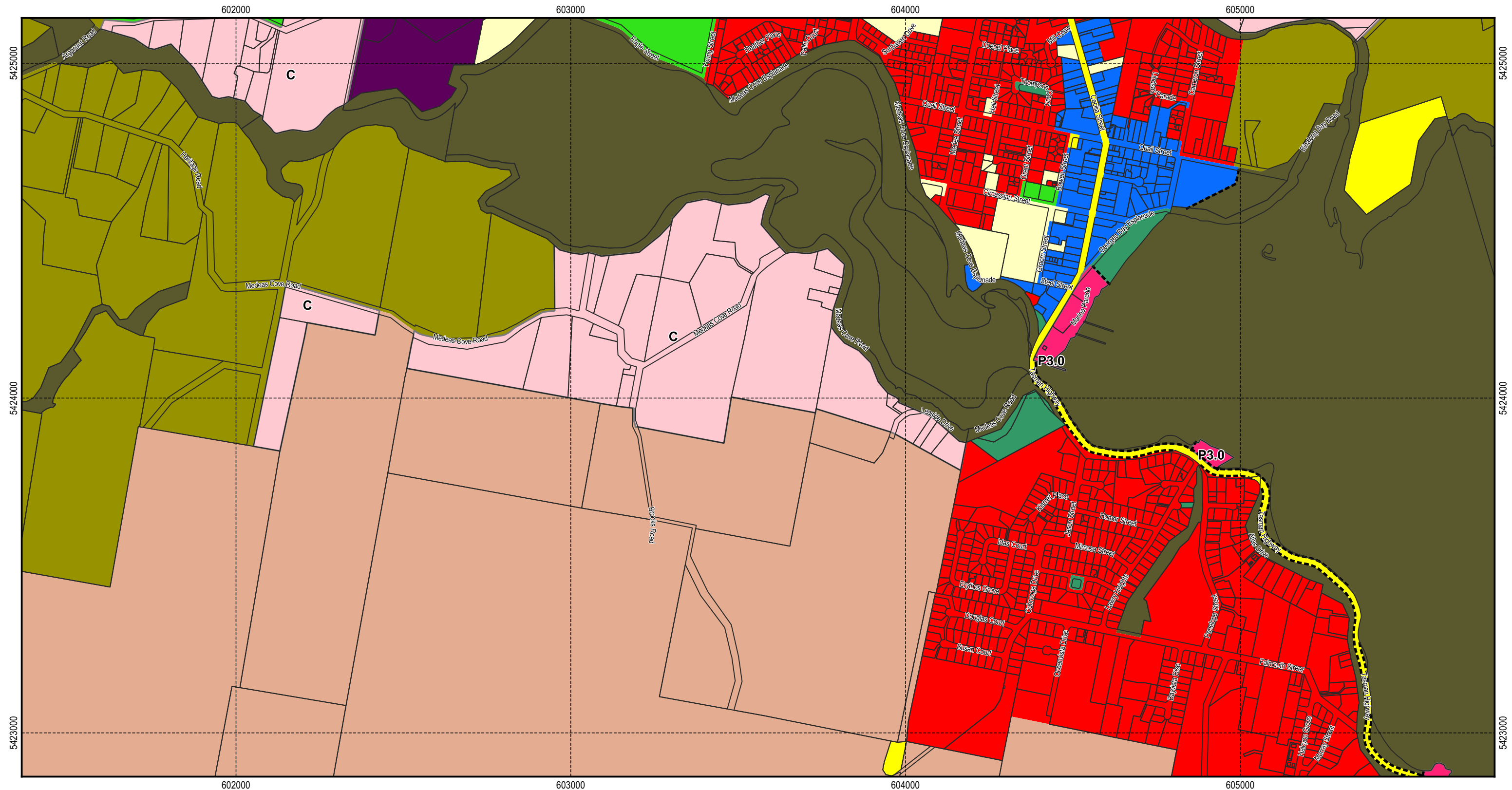
Zone data from Break O'Day Council

Base topographic data from: The LIST © State of Tasmania

Print Date: 25/02/2020



Tasmanian Planning Scheme - Zones: Break O'Day Local Provisions Schedule



Legend

- | | | | | | | | |
|---|--------------------------|---|-------------------------|---|--------------------|---|---------------|
|  | Agriculture |  | General Industrial |  | Major Tourism |  | Rural |
|  | Community Purpose |  | General Residential |  | Open Space |  | Rural Living |
|  | Environmental Management |  | Landscape Conservation |  | Particular Purpose |  | Utilities |
|  | Future Urban |  | Local Business |  | Port and Marine |  | Village |
|  | General Business |  | Low Density Residential |  | Recreation |  | Zone Boundary |

Map 33 of 44

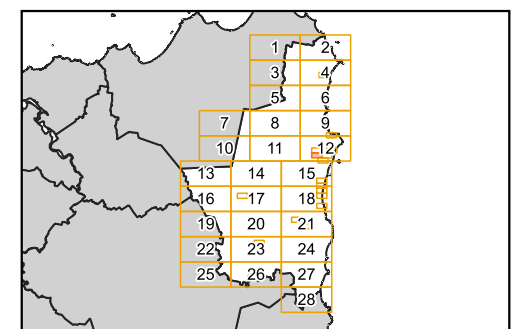
0 100 200 300 400 500

Scale: 1:11,000 when printed at A3

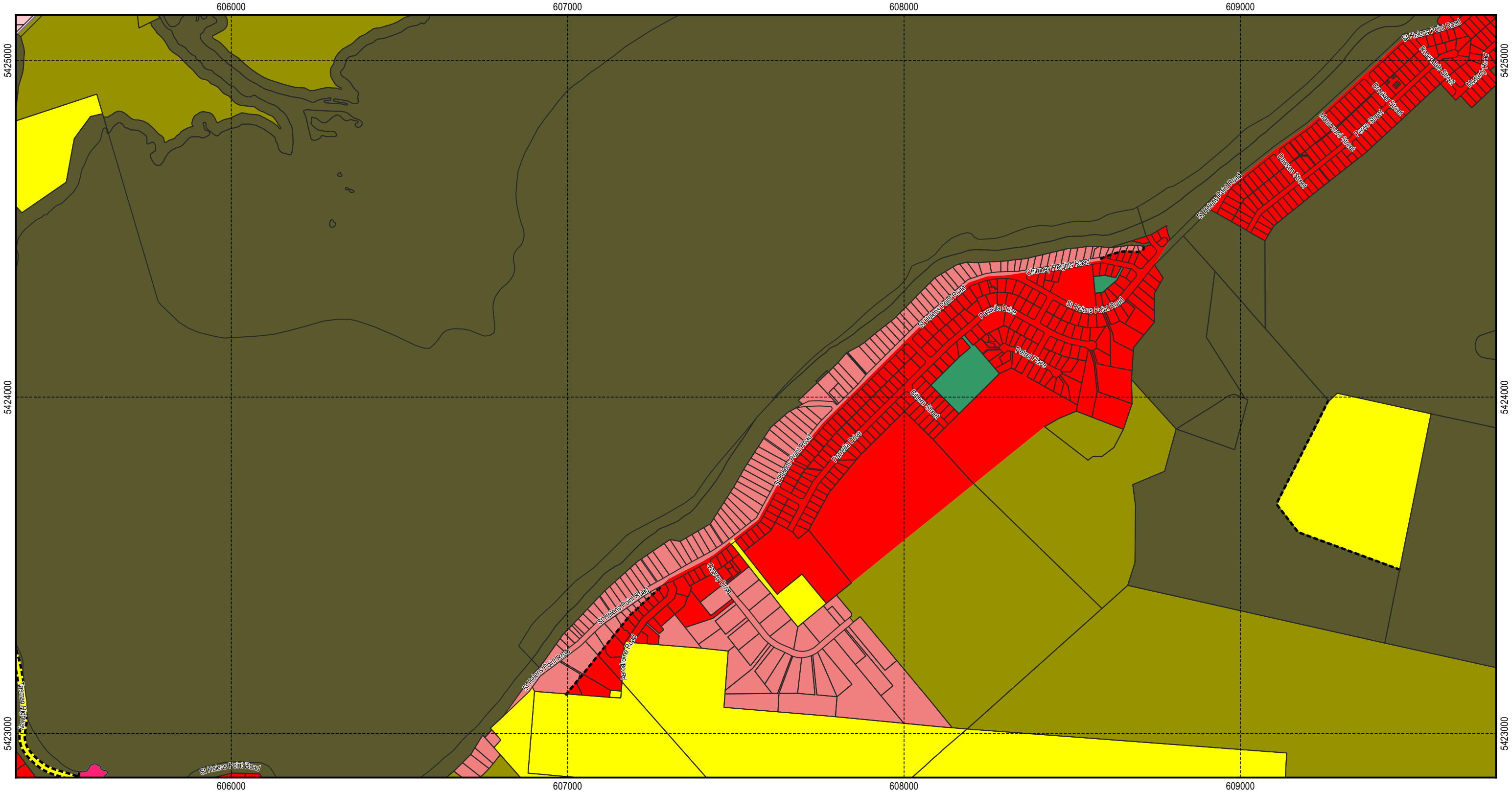
Coordinate system: GDA94 MGA Zone 55

Base topographic data from: The LIST © State of Tasmania

Print Date: 25/02/2020



Tasmanian Planning Scheme - Zones: Break O'Day Local Provisions Schedule



Legend

Agriculture	General Industrial	Major Tourism	Rural
Community Purpose	General Residential	Open Space	Rural Living
Environmental Management	Landscape Conservation	Particular Purpose	Utilities
Future Urban	Local Business	Port and Marine	Village
General Business	Low Density Residential	Recreation	Zone Boundary

Map 34 of 44

0 100 200 300 400 500 m

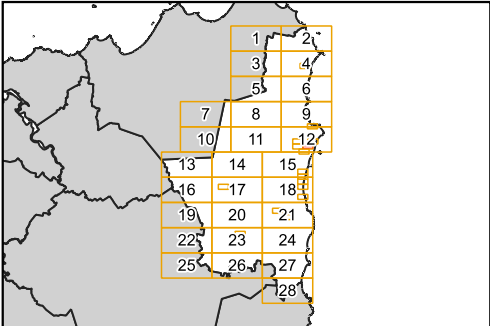
Scale: 1:11,000 when printed at A3

Coordinate system: GDA94 MGA Zone 55

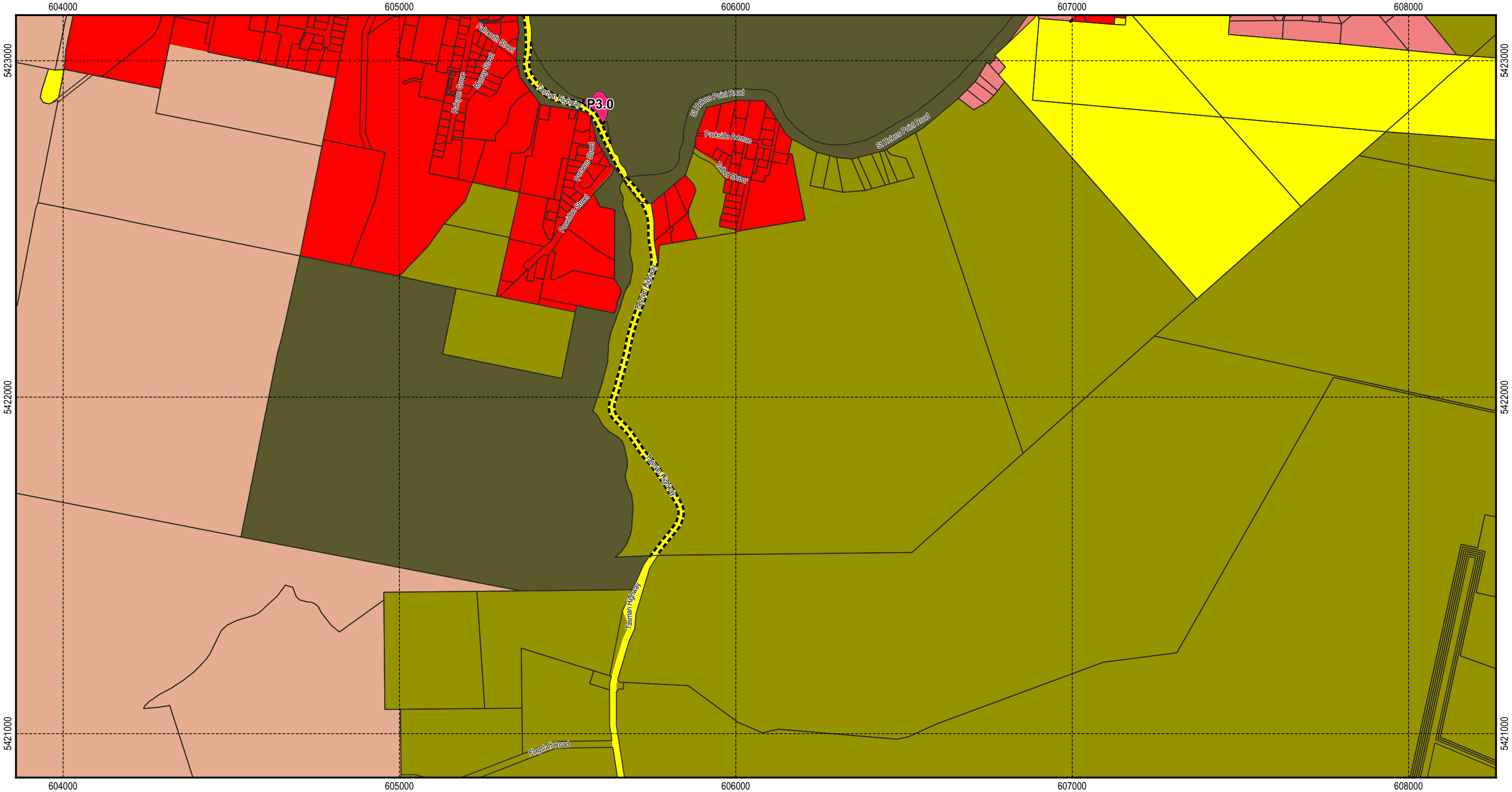
Zone data from Break O'Day Council

Base topographic data from: The LIST © State of Tasmania

Print Date: 25/02/2020



Tasmanian Planning Scheme - Zones: Break O'Day Local Provisions Schedule



Legend

Agriculture	General Industrial	Major Tourism	Rural
Community Purpose	General Residential	Open Space	Rural Living
Environmental Management	Landscape Conservation	Particular Purpose	Utilities
Future Urban	Local Business	Port and Marine	Village
General Business	Low Density Residential	Recreation	Zone Boundary

Map 35 of 44

0 100 200 300 400 500 m

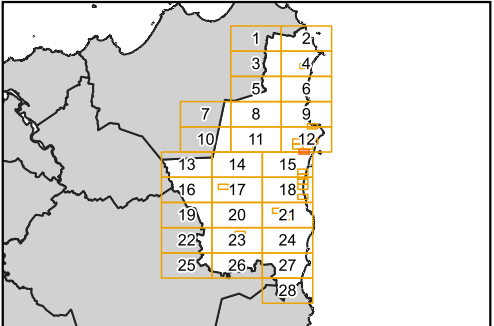
Scale: 1:11,000 when printed at A3

Coordinate system: GDA94 MGA Zone 55

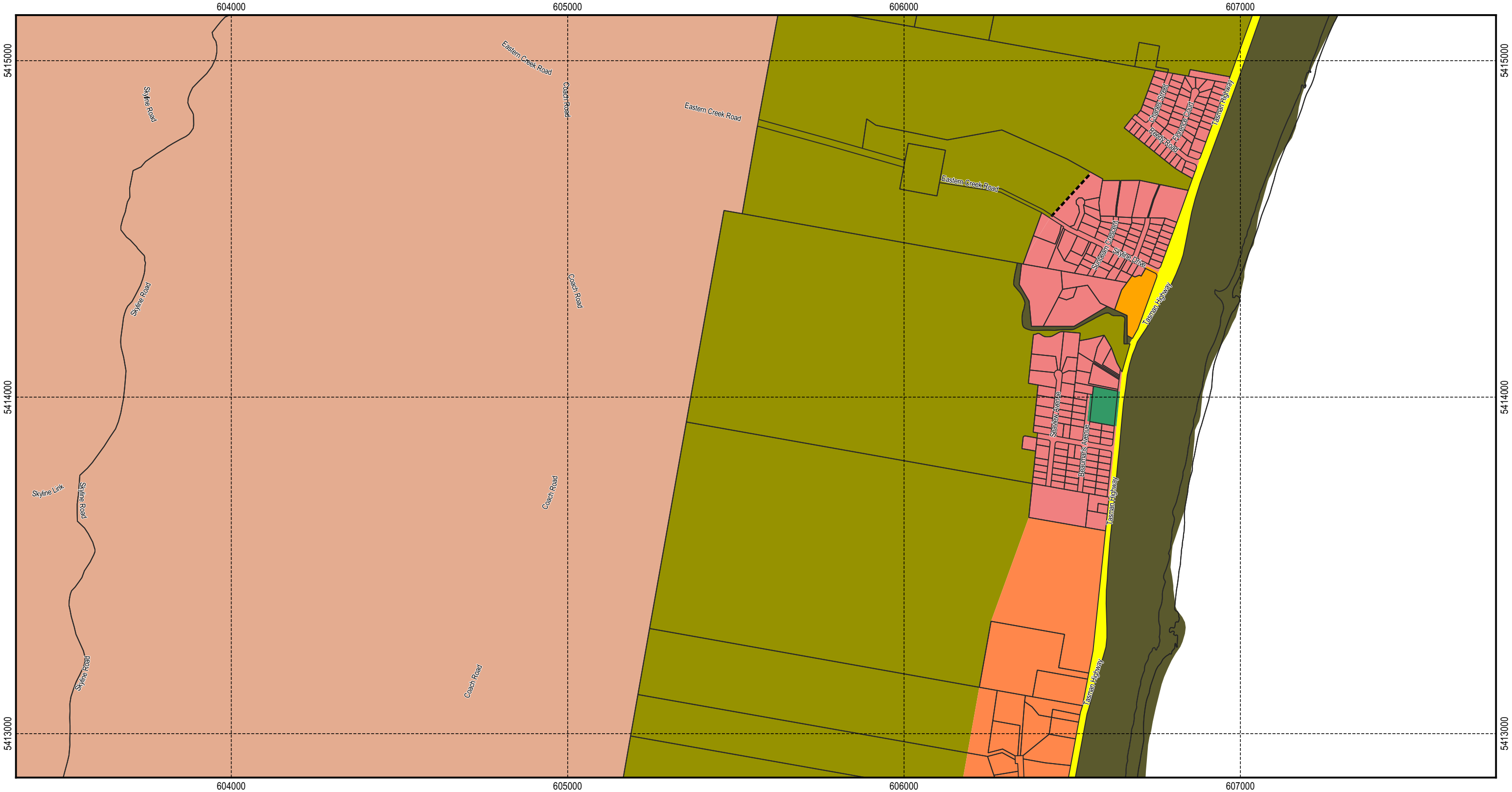
Zone data from Break O'Day Council

Base topographic data from: The LIST © State of Tasmania

Print Date: 25/02/2020



Tasmanian Planning Scheme - Zones: Break O'Day Local Provisions Schedule



Legend

Agriculture	General Industrial	Major Tourism	Rural
Community Purpose	General Residential	Open Space	Rural Living
Environmental Management	Landscape Conservation	Particular Purpose	Utilities
Future Urban	Local Business	Port and Marine	Village
General Business	Low Density Residential	Recreation	Zone Boundary

Map 36 of 44

0 100 200 300 400 500 m

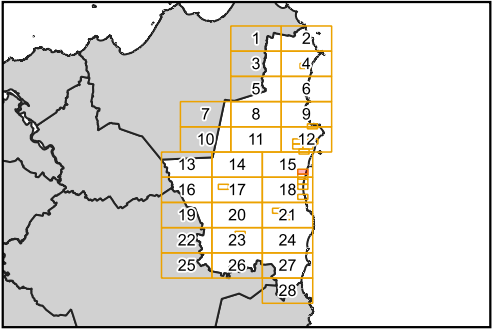
Scale: 1:11,000 when printed at A3

Coordinate system: GDA94 MGA Zone 55

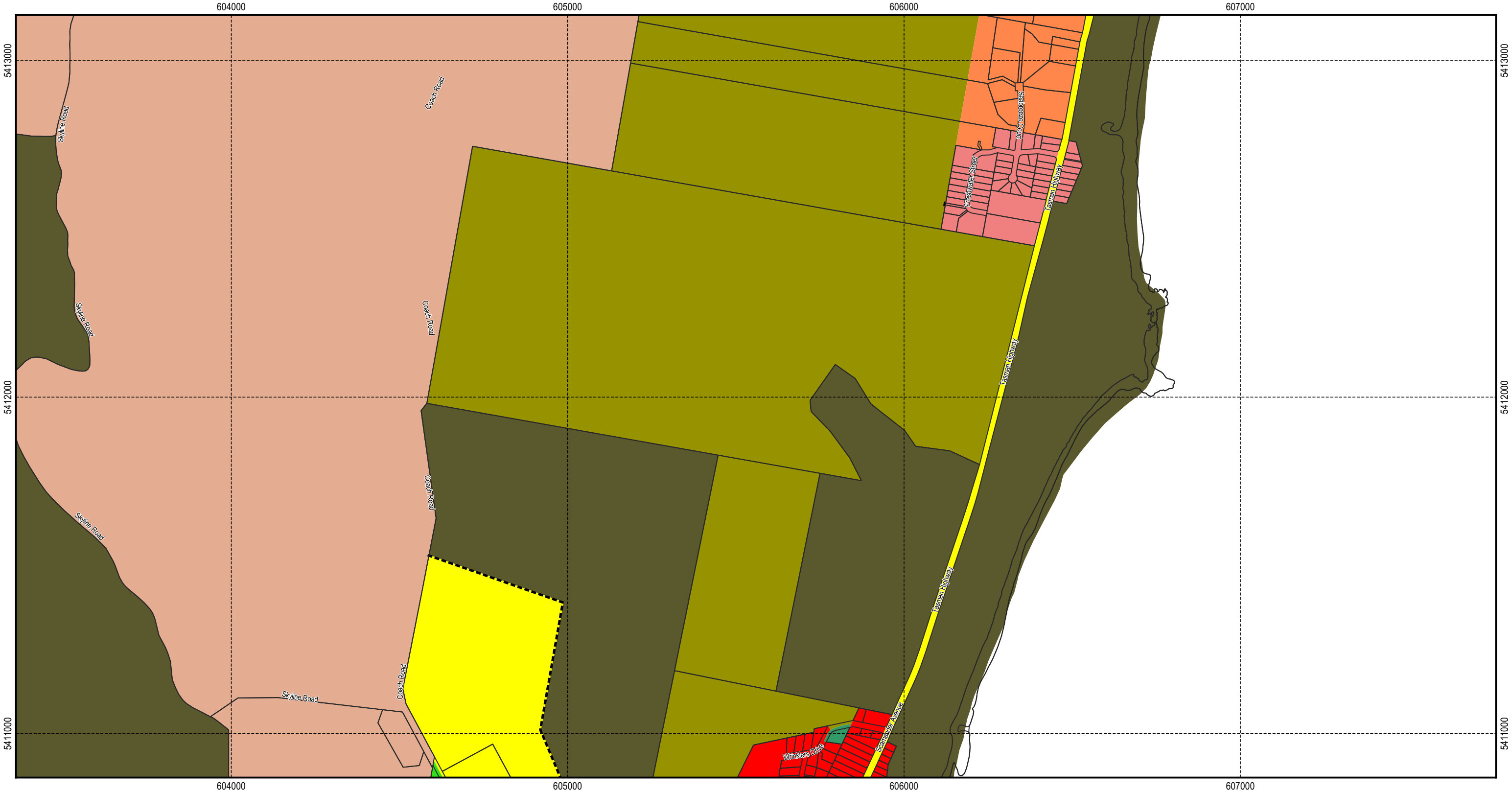
Zone data from Break O'Day Council

Base topographic data from: The LIST © State of Tasmania

Print Date: 25/02/2020



Tasmanian Planning Scheme - Zones: Break O'Day Local Provisions Schedule



Agriculture

Community Purpose

Environmental Management

Future Urban

General Business

General Industrial

General Residential

Landscape Conservation

Local Business

Low Density Residential

Major Tourism

Open Space

Particular Purpose

Port and Marine

Recreation

Rural

Rural Living

Utilities

Village

Zone Boundary

Map 37 of 44

0100200300400500 m

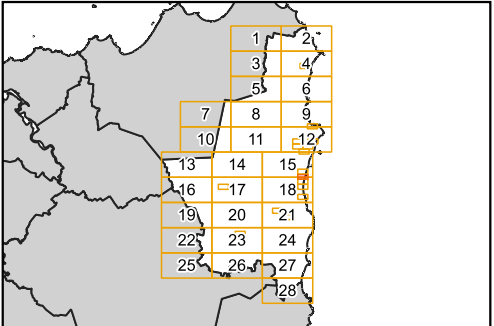
Scale: 1:11,000 when printed at A3

Coordinate system: GDA94 MGA Zone 55

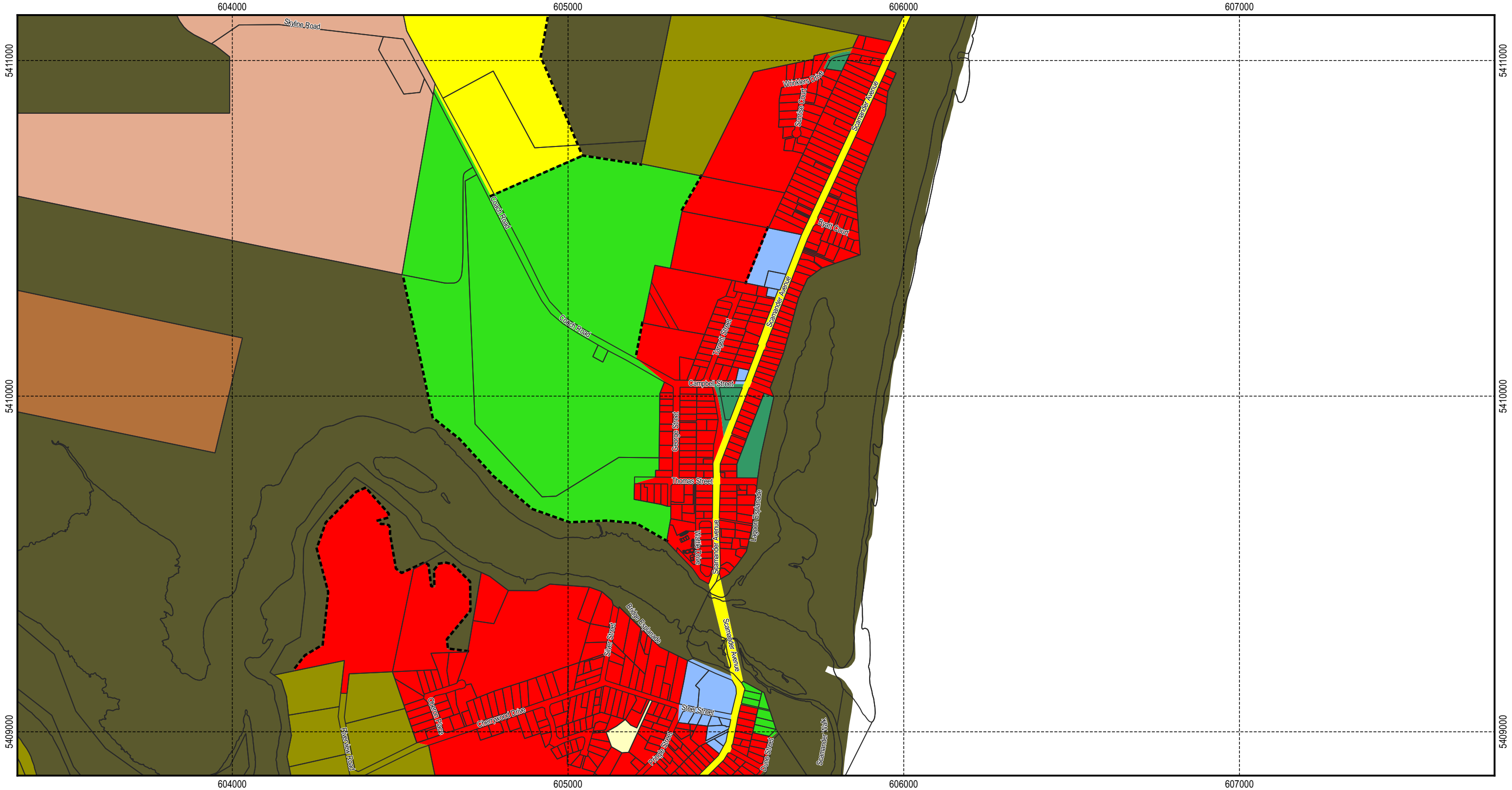
Zone data from Break O'Day Council

Base topographic data from: The LIST © State of Tasmania

Print Date: 25/02/2020



Tasmanian Planning Scheme - Zones: Break O'Day Local Provisions Schedule



Legend

Agriculture	General Industrial	Major Tourism	Rural
Community Purpose	General Residential	Open Space	Rural Living
Environmental Management	Landscape Conservation	Particular Purpose	Utilities
Future Urban	Local Business	Port and Marine	Village
General Business	Low Density Residential	Recreation	Zone Boundary

Map 38 of 44

0 100 200 300 400 500 m

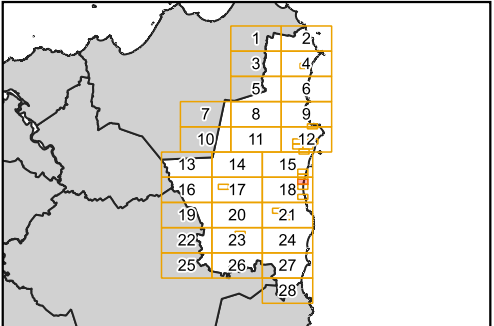
Scale: 1:11,000 when printed at A3

Coordinate system: GDA94 MGA Zone 55

Zone data from Break O'Day Council

Base topographic data from: The LIST © State of Tasmania

Print Date: 25/02/2020



Tasmanian Planning Scheme - Zones: Break O'Day Local Provisions Schedule



Legend

Agriculture	General Industrial	Major Tourism	Rural
Community Purpose	General Residential	Open Space	Rural Living
Environmental Management	Landscape Conservation	Particular Purpose	Utilities
Future Urban	Local Business	Port and Marine	Village
General Business	Low Density Residential	Recreation	Zone Boundary

Map 39 of 44

0 100 200 300 400 500 m

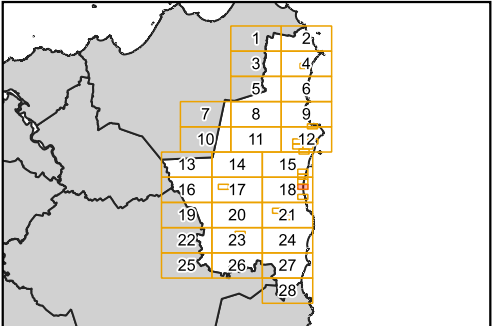
Scale: 1:11,000 when printed at A3

Coordinate system: GDA94 MGA Zone 55

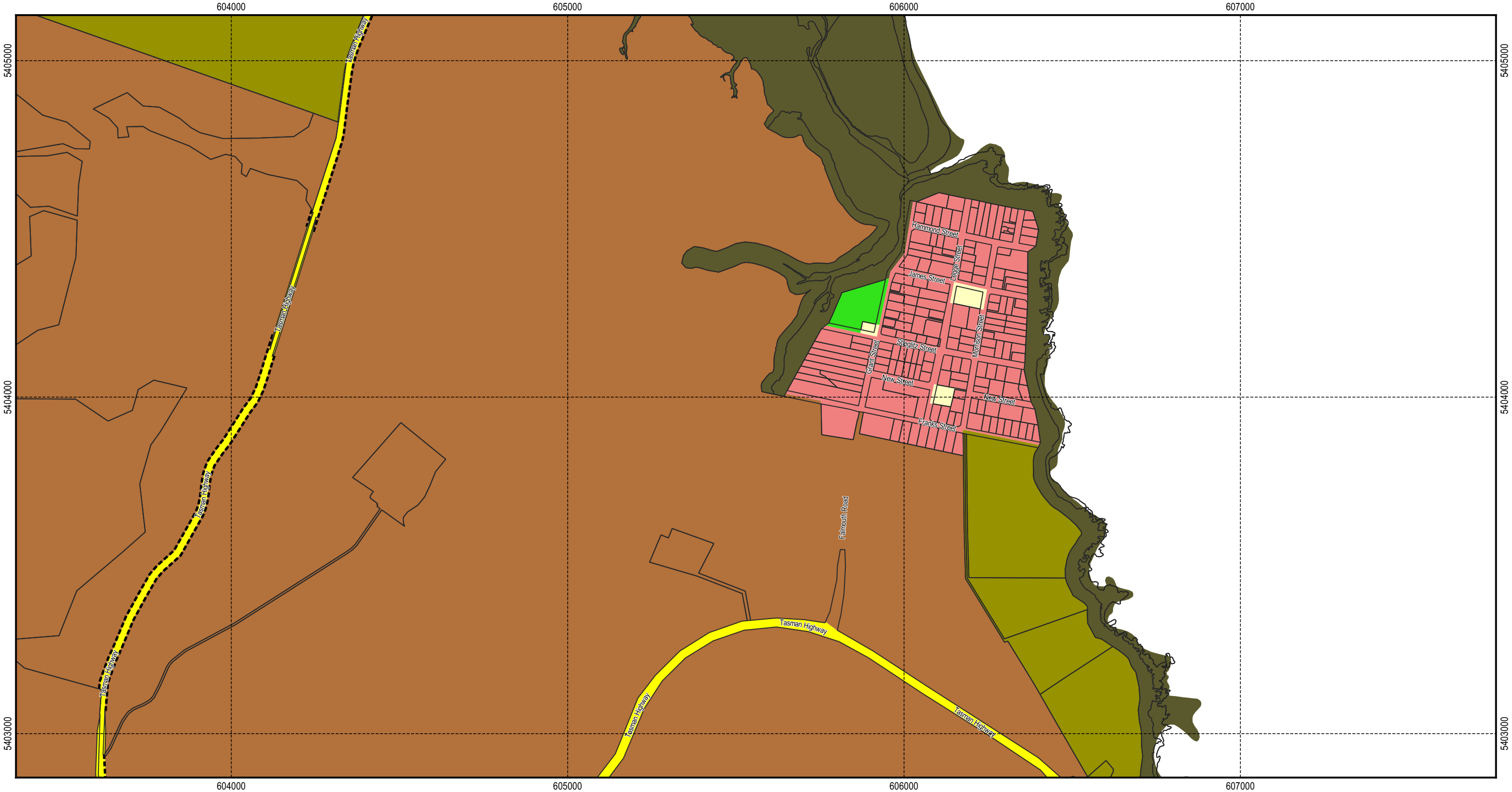
Zone data from Break O'Day Council

Base topographic data from: The LIST © State of Tasmania

Print Date: 25/02/2020



Tasmanian Planning Scheme - Zones: Break O'Day Local Provisions Schedule



Legend

- | | | | |
|--------------------------|-------------------------|--------------------|---------------|
| Agriculture | General Industrial | Major Tourism | Rural |
| Community Purpose | General Residential | Open Space | Rural Living |
| Environmental Management | Landscape Conservation | Particular Purpose | Utilities |
| Future Urban | Local Business | Port and Marine | Village |
| General Business | Low Density Residential | Recreation | Zone Boundary |

Map 40 of 44

0 100 200 300 400 500 m

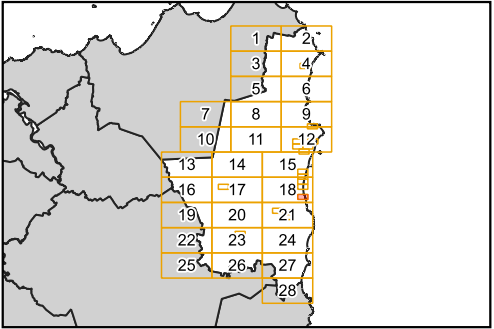
Scale: 1:11,000 when printed at A3

Coordinate system: GDA94 MGA Zone 55

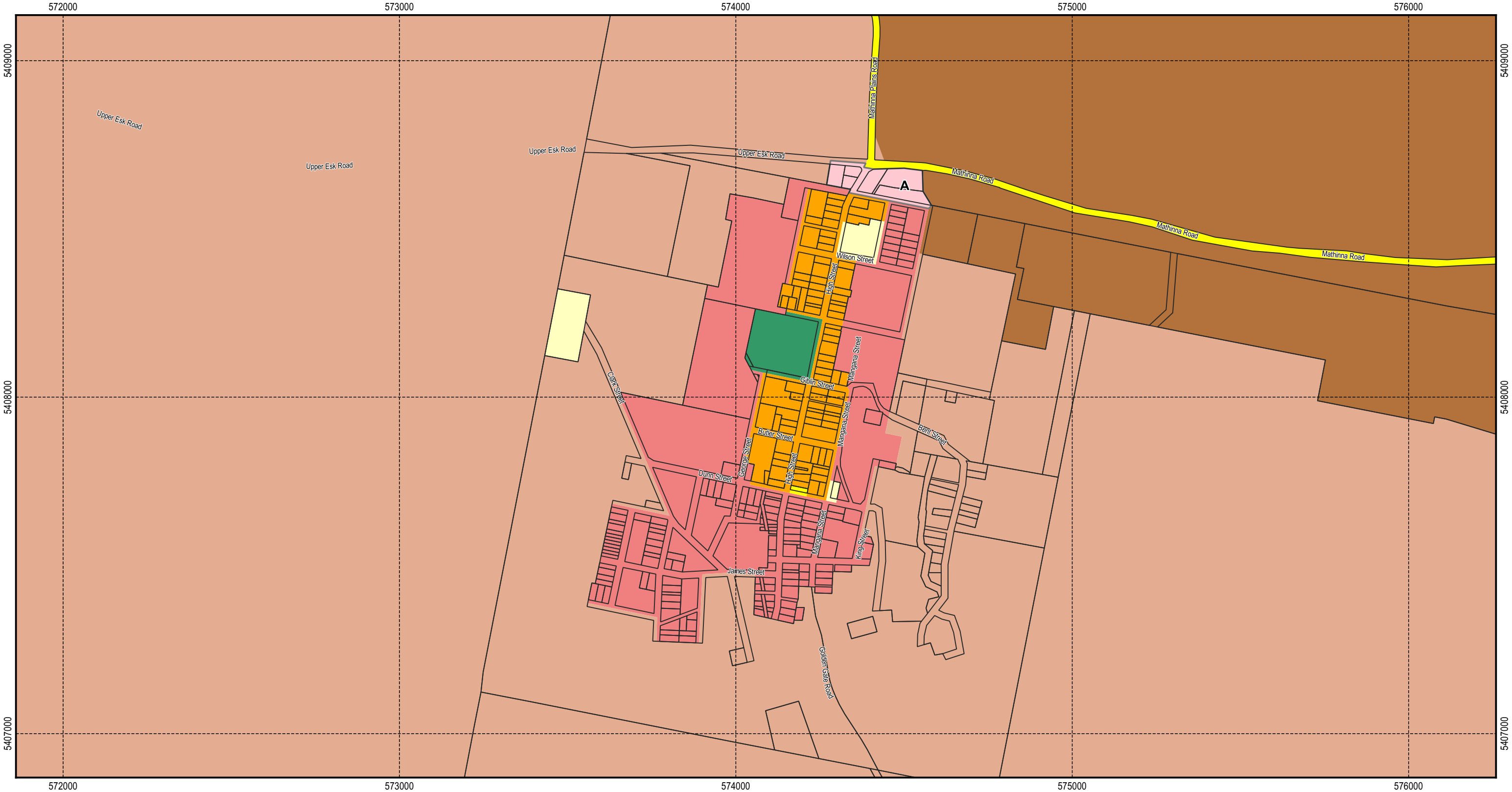
Zone data from Break O'Day Council

Base topographic data from: The LIST © State of Tasmania

Print Date: 25/02/2020



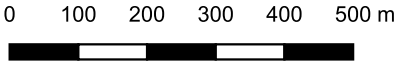
Tasmanian Planning Scheme - Zones: Break O'Day Local Provisions Schedule



Legend

- | | | | |
|--------------------------|-------------------------|--------------------|---------------|
| Agriculture | General Industrial | Major Tourism | Rural |
| Community Purpose | General Residential | Open Space | Rural Living |
| Environmental Management | Landscape Conservation | Particular Purpose | Utilities |
| Future Urban | Local Business | Port and Marine | Village |
| General Business | Low Density Residential | Recreation | Zone Boundary |

Map 41 of 44



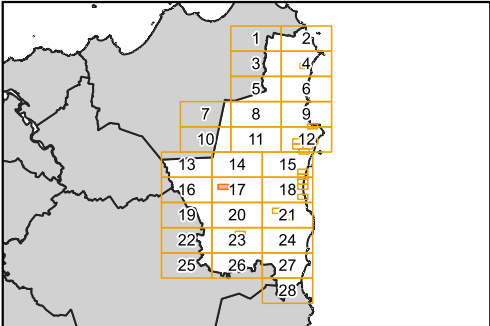
Scale: 1:11,000 when printed at A3

Coordinate system: GDA94 MGA Zone 55

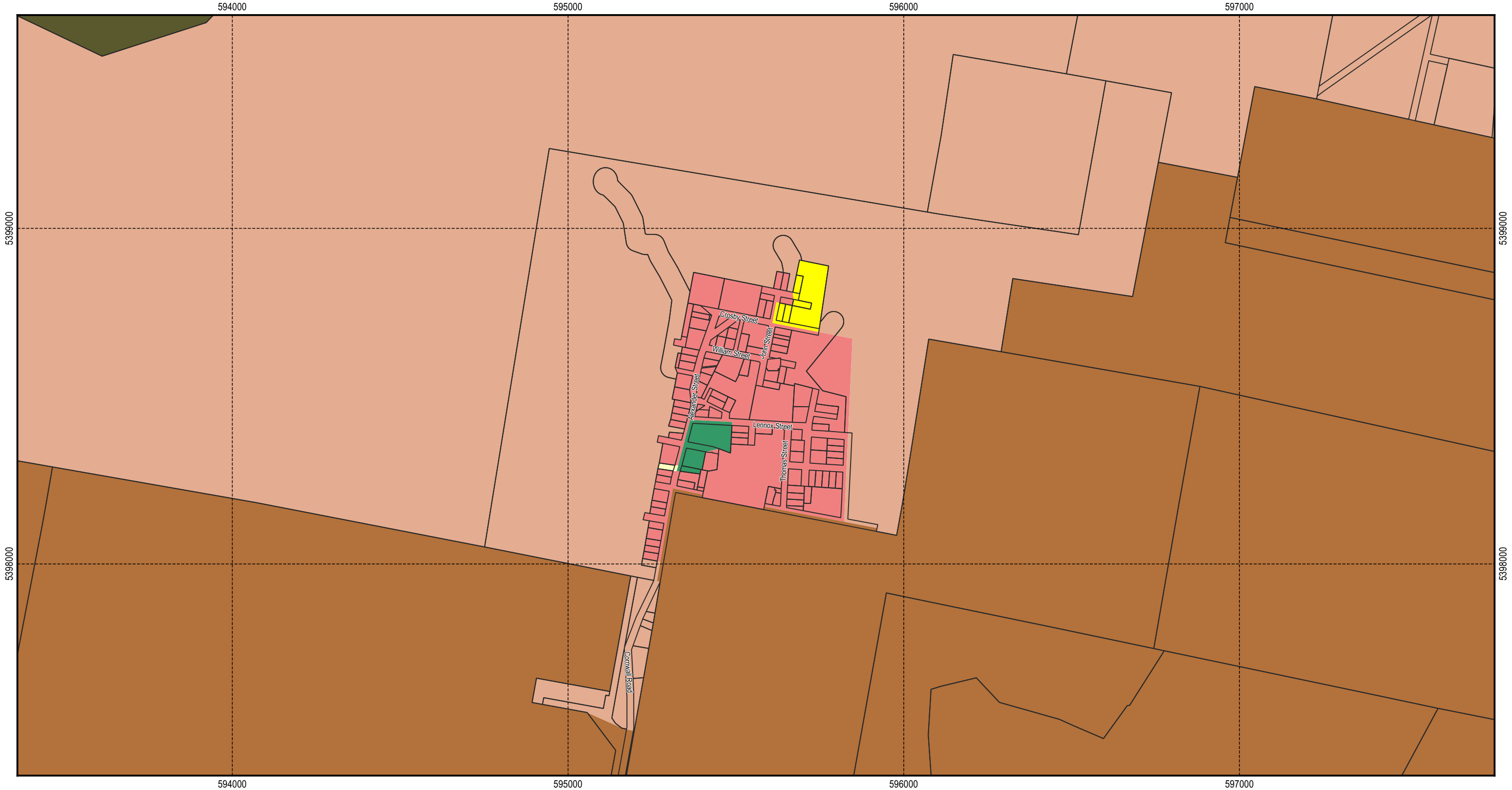
Zone data from Break O'Day Council

Base topographic data from: The LIST © State of Tasmania

Print Date: 25/02/2020



Tasmanian Planning Scheme - Zones: Break O'Day Local Provisions Schedule



Legend

Agriculture	General Industrial	Major Tourism	Rural
Community Purpose	General Residential	Open Space	Rural Living
Environmental Management	Landscape Conservation	Particular Purpose	Utilities
Future Urban	Local Business	Port and Marine	Village
General Business	Low Density Residential	Recreation	Zone Boundary

Map 42 of 44

0 100 200 300 400 500 m

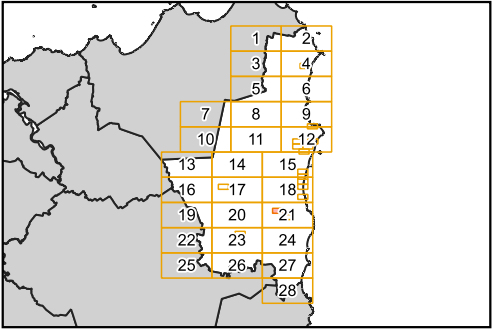
Scale: 1:11,000 when printed at A3

Coordinate system: GDA94 MGA Zone 55

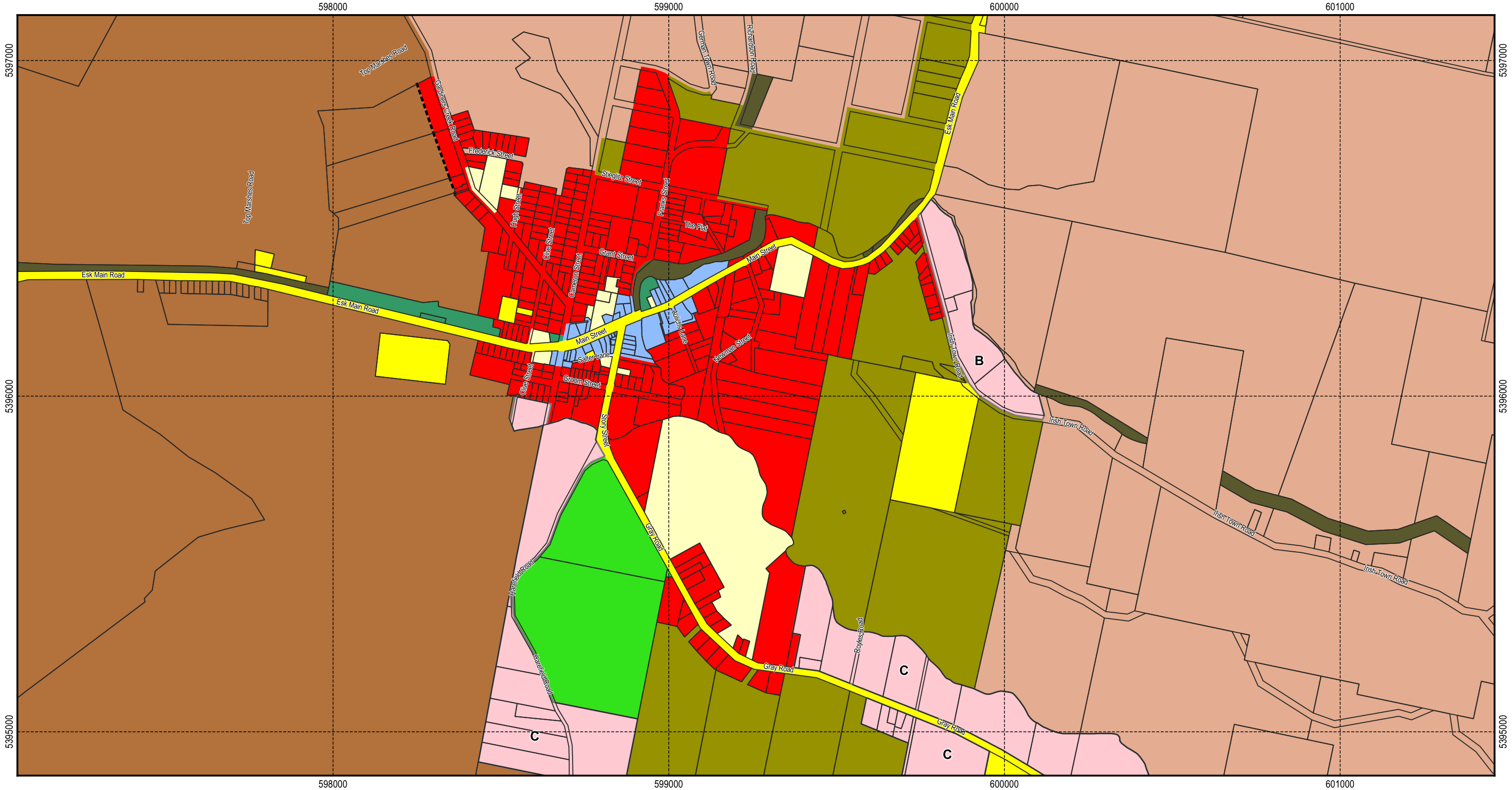
Zone data from Break O'Day Council

Base topographic data from: The LIST © State of Tasmania

Print Date: 25/02/2020



Tasmanian Planning Scheme - Zones: Break O'Day Local Provisions Schedule



Agriculture

Community Purpose

Environmental Management

Future Urban

General Business

General Industrial

General Residential

Landscape Conservation

Local Business

Low Density Residential

Major Tourism

Open Space

Particular Purpose

Port and Marine

Recreation

Rural

Rural Living

Utilities

Village

Zone Boundary

Map 43 of 44

0100200300400500 m

Scale: 1:11,000 when printed at A3

Coordinate system: GDA94 MGA Zone 55

Zone data from Break O'Day Council

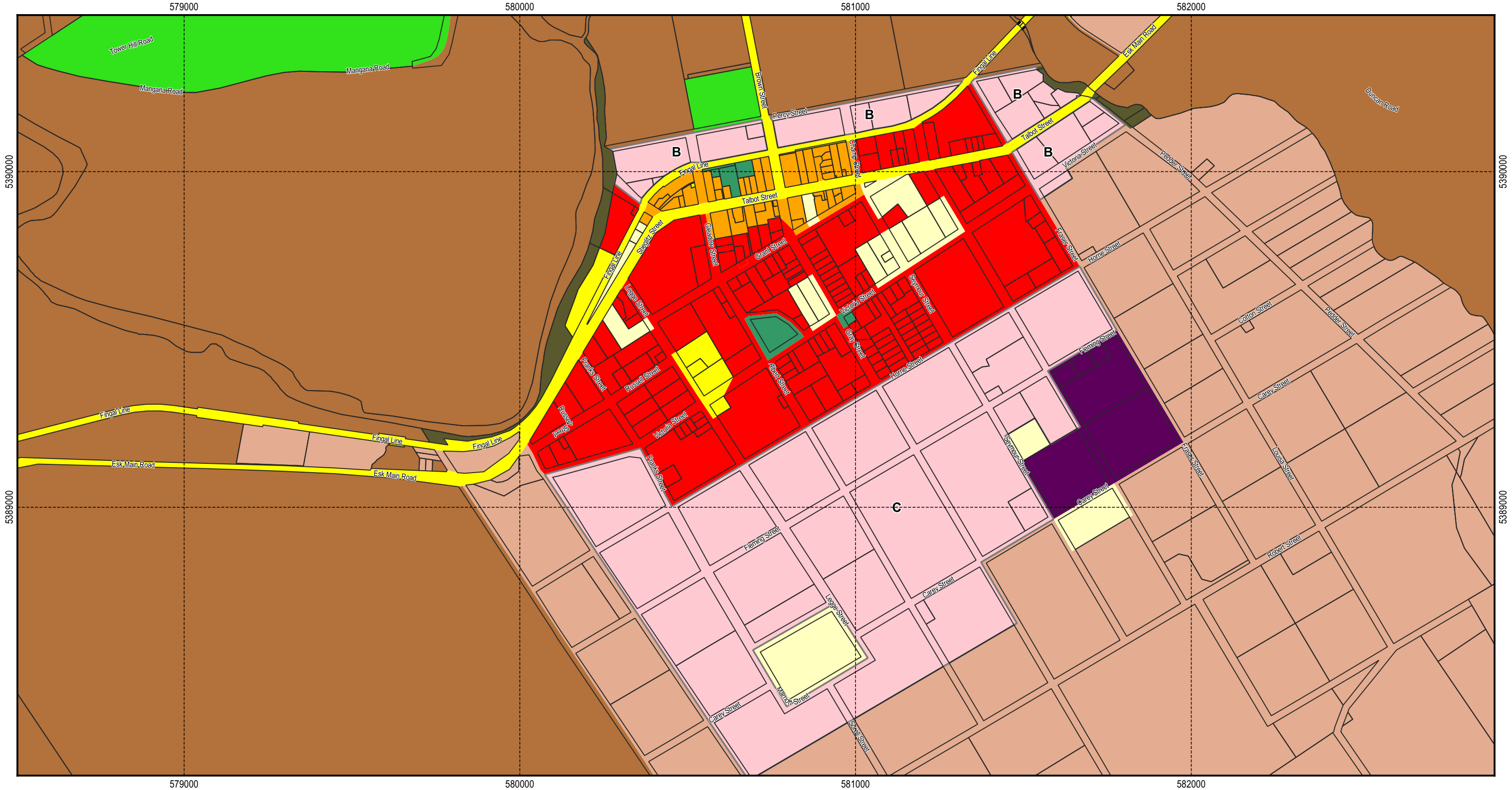
Base topographic data from: The LIST © State of Tasmania

Print Date: 25/02/2020

N

Break O'Day Council

Tasmanian Planning Scheme - Zones: Break O'Day Local Provisions Schedule



Agriculture

Community Purpose

Environmental Management

Future Urban

General Business

General Industrial

General Residential

Landscape Conservation

Local Business

Low Density Residential

Major Tourism

Open Space

Particular Purpose

Port and Marine

Recreation

Rural

Rural Living

Utilities

Village

Zone Boundary

Map 44 of 44

0100200300400500 m

Scale: 1:11,000 when printed at A3

Coordinate system: GDA94 MGA Zone 55

Zone data from Break O'Day Council

Base topographic data from: The LIST © State of Tasmania

Print Date: 25/02/2020

N

Break O'Day