


### OVERALL SITE PLAN

SCALE 1:500

#### LEGEND



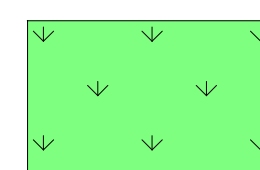
SEALED CONCRETE PAVING - EXPOSED AGGREGATE  
14mm BLUEMETAL AGGREGATE  
5% BLACK OXIDE COLOUR ADDITIVE



CONCRETE DRIVEWAY



AC14 HOTMIX PAVEMENT



LANDSCAPING

**KC**

KERB AND CHANNEL - 5% CHARCOAL OXIDE

**KCV**

KERB & CHANNEL VEHICULAR CROSSING - 5% CHARCOAL OXIDE

**PED**

PEDESTRIAN ACCESS RAMP - 5% CHARCOAL OXIDE

**DD**

DISH DRAIN

**ME**

MATCH EXISTING



DENOTES STORMWATER OVERFLOW PATH



**rare.**

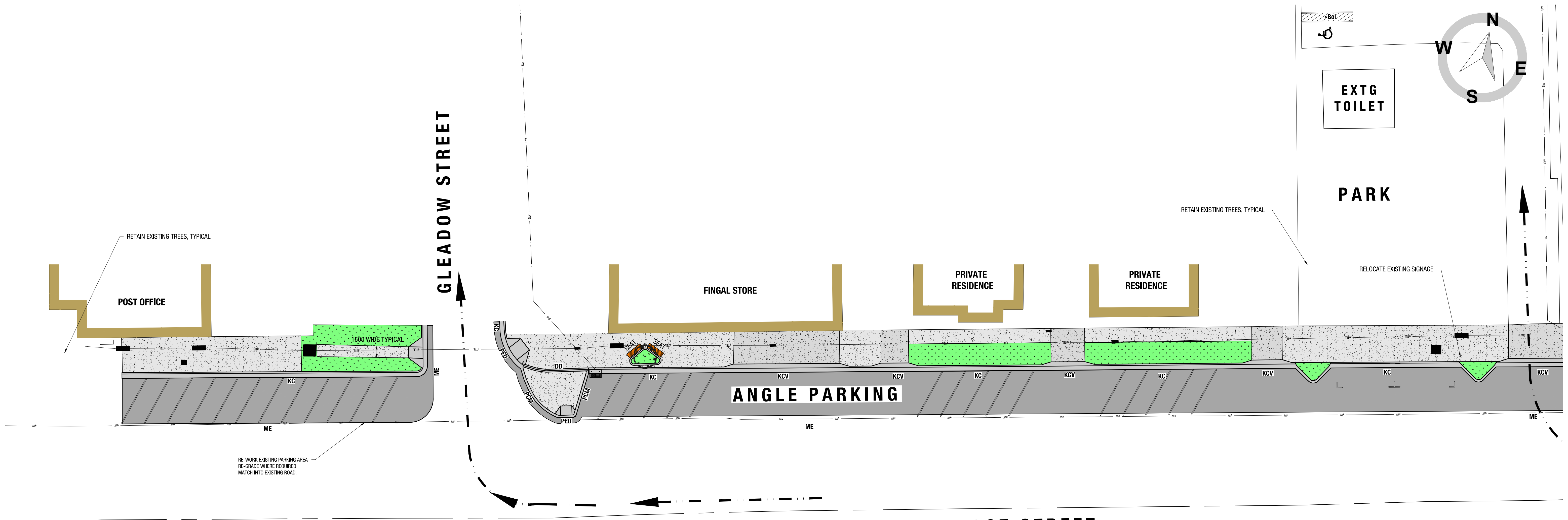
Level 1a, 10-14 Paterson Street  
Launceston TAS 7250

[rarein.com.au](http://rarein.com.au)  
P. 03 6388 9200

**BREAK O' DAY COUNCIL  
FINGAL STREETSCAPE UPGRADE STAGE 2  
TALBOT STREET  
FINGAL TAS 7214**

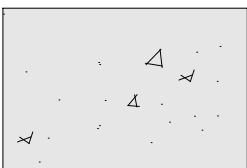


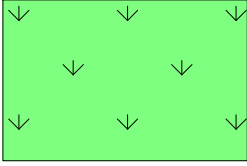






**SITE PLAN PART 2**  
SCALE 1:200

**LEGEND**

-  SEALED CONCRETE PAVING - EXPOSED AGGREGATE  
14mm BLUEMETAL AGGREGATE  
5% BLACK OXIDE COLOUR ADDITIVE
-  CONCRETE DRIVEWAY
-  AC14 HOTMIX PAVEMENT
-  LANDSCAPING

- KC** KERB AND CHANNEL - 5% CHARCOAL OXIDE
- KCV** KERB & CHANNEL VEHICULAR CROSSING - 5% CHARCOAL OXIDE
- PED** PEDESTRIAN ACCESS RAMP - 5% CHARCOAL OXIDE
- DD** DISH DRAIN
- ME** MATCH EXISTING

 DENOTES STORMWATER OVERFLOW PATH



**rare.**  
Level 1a, 10-14 Paterson Street  
Launceston TAS 7250  
[rarein.com.au](http://rarein.com.au)  
P. 03 6388 9200

**BREAK O' DAY COUNCIL  
FINGAL STREETSCAPE UPGRADE STAGE 2  
TALBOT STREET  
FINGAL TAS 7214**